



MEMORANDUM

To: Jerome MacNeil; Donnie Burke; Geoff Verner; Ellen Gushue; Barbara Mattie
From: Peter Weaver
Date: January 3, 2012
Subject: Odour Monitoring Daily Report; December 20, 2012

Weather Conditions	Mostly Cloudy
Precipitation	Snow
Wind Direction	North/North East
Wind Speed	Moderate Winds (8 - 25 km/h)
Temperature	0 °C - 1 °C

Three and one half rounds of monitoring were conducted today with no quantifiable site-related odours detected.

Please find attached:

- Odour Monitoring Data Sheets for December 20, 2012
- Monitoring circuit map
- Monitoring circuit locations
- Odour descriptor wheel



ODOUR MONITORING DATA SHEET

DATE: December 20, 2012

TIME	LOCATION	60	30	15	7	4	2	<2	ND	DESCRIPTORS	COMMENTS
7:05	3								X		
7:16	6								X		
7:23	7								X		
7:28	8								X		
7:33	9								X		
7:40	10								X		
7:51	12								X		
7:59	17								X		
8:06	13								X		
8:12	14								X		
8:17	15								X		
8:22	16								X		
8:47	5								X		
8:56	1								X		
9:03	11								X		
9:08	2								X		
9:13	4								X		

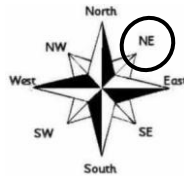
Weather Conditions

- Mostly Sunny
- Partly Cloudy
- Mostly Cloudy
- Overcast
- Hazy

Precipitation

- None
- Fog
- Rain
- Sleet
- Snow

Wind Direction (Blowing From)



Wind Speed

- Calm
- Light Breeze (1 – 8 km/h)
- Moderate Wind (8 – 25 km/h)
- Strong Winds (25 km/h or higher)

Temperature: 0 °C

Relative Humidity: 79 %

Barometric Pressure: 101.37 kpa

Notes:

Date Signed: December 20, 2012

Name: Denise Walker

Signature: Denise Walker



ODOUR MONITORING DATA SHEET

DATE: December 20, 2012

TIME	LOCATION	60	30	15	7	4	2	<2	ND	DESCRIPTORS	COMMENTS
9:55	3								X		
10:03	6								X		
10:09	7								X		
10:14	8								X		
10:19	9								X		
10:24	10							X		515	Not site related – other activity in the area
10:36	12								X		
10:44	17								X		
10:50	13								X		
10:55	14								X		
11:00	15								X		
11:05	16								X		
11:17	5								X		
11:30	1								X		
11:37	11								X		
11:42	2								X		
11:47	4								X		

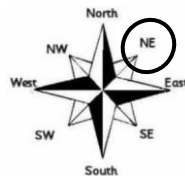
Weather Conditions

- Mostly Sunny
- Partly Cloudy
- Mostly Cloudy
- Overcast
- Hazy

Precipitation

- None
- Fog
- Rain
- Sleet
- Snow

Wind Direction (Blowing From)



Wind Speed

- Calm
- Light Breeze (1 – 8 km/h)
- Moderate Wind (8 – 25 km/h)
- Strong Winds (25 km/h or higher)

Temperature: 0 °C

Relative Humidity: 79 %

Barometric Pressure: 101.37 kpa

Notes:

Date Signed: December 20, 2012

Name: Denise Walker

Signature: Denise Walker



ODOUR MONITORING DATA SHEET

DATE: December 20, 2012

TIME	LOCATION	60	30	15	7	4	2	<2	ND	DESCRIPTORS	COMMENTS
1:15	3								X		
1:24	6								X		
1:30	7								X		
1:36	8								X		
1:41	9								X		
1:48	10							X		515	Not site related – other activity in the area
1:59	12								X		
2:05	17								X		
2:13	13								X		
2:18	14								X		
2:23	15								X		
2:28	16								X		
2:38	5								X		
2:45	1								X		
2:53	11								X		
2:58	2								X		
3:03	4								X		

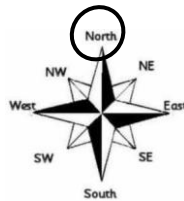
Weather Conditions

- Mostly Sunny
- Partly Cloudy
- Mostly Cloudy
- Overcast
- Hazy

Precipitation

- None
- Fog
- Rain
- Sleet
- Snow

Wind Direction (Blowing From)



Wind Speed

- Calm
- Light Breeze (1 – 8 km/h)
- Moderate Wind (8 – 25 km/h)
- Strong Winds (25 km/h or higher)

Temperature: 1 °C

Relative Humidity: 73 %

Barometric Pressure: 101.69 kpa

Notes:

Date Signed: December 20, 2012

Name: Denise Walker

Signature: Denise Walker



ODOUR MONITORING DATA SHEET

DATE: December 20, 2012

TIME	LOCATION	60	30	15	7	4	2	<2	ND	DESCRIPTORS	COMMENTS
3:30	3								X		
3:37	6								X		
3:43	7								X		
3:48	8								X		
3:53	9								X		
3:58	10								X	515	Not site related – other activity in the area

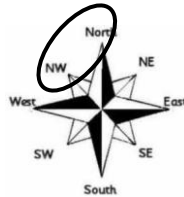
Weather Conditions

- Mostly Sunny
- Partly Cloudy
- Mostly Cloudy
- Overcast
- Hazy

Precipitation

- None
- Fog
- Rain
- Sleet
- Snow

Wind Direction (Blowing From)



Wind Speed

- Calm
- Light Breeze (1 – 8 km/h)
- Moderate Wind (8 – 25 km/h)
- Strong Winds (25 km/h or higher)

Temperature: 0 °C

Relative Humidity: 74 %

Barometric Pressure: 101.72 kpa

Notes:

Date Signed: December 20, 2012

Name: Denise Walker

Signature: Denise Walker

Table 1 - Odour Monitoring Circuit
Air Monitoring Plan - Odour (AMPO)

Location No.	Description	Latitude (Degrees (°) Minutes (') Seconds (")	Longitude (Degrees (°) Minutes (') Seconds (")
01	Forrest St.	N46° 8' 48.18"	W60° 10' 4.50"
02	FAST Furniture	N46° 8' 30.76"	W60° 10' 37.56"
03	Bus Station – Terminal Road	N46° 8' 28.30"	W60° 11' 7.55"
04	French School	N46° 8' 28.36"	W60° 10' 58.23"
05	Near Coke Oven Security Trailer	N46° 8' 55.56"	W60° 10' 7.74"
06	Fence Line – Prince and Terminal	N46° 8' 21.97"	W60° 11' 17.20"
07	Intercolonial Ambient Air Station (L5)	N46° 8' 33.36"	W60° 11' 24.30"
08	Corner of Intercolonial and Ferry Streets	N46° 8' 39.45"	W60° 11' 31.14"
09	DesBarres Street Ambient Air Station (L6)	N46° 8' 49.72"	W60° 11' 49.66"
10	Battery Point next to Fire Hydrant	N46° 8' 58.81"	W60° 12' 7.61"
11	Victoria Road Ambient Air Station (L1)	N46° 8' 42.97"	W60° 10' 32.62"
12	NS Lands Office Cul-de-sac	N46° 8' 51.94"	W60° 10' 56.32"
13	Currys Lane Ambient Air Station (L2)	N46° 9' 5.86"	W60° 10' 43.18"
14	Playground on Laurier Street Extension	N46° 9' 8.30"	W60° 10' 55.86"
15	200 m past Laurier Street Extension	N46° 9' 10.05"	W60° 11' 6.63"
16	Bottom of Henry Street	N46° 9' 16.30"	W60° 11' 17.60"
17	Fredrick St.	N46° 9' 10.26"	W60° 10' 12.12"

Odor Descriptors

