



MEMORANDUM

To: Jerome MacNeil; Donnie Burke; Geoff Verner; Ellen Gushue; Barbara Mattie
From: Peter Weaver
Date: January 3, 2012
Subject: Odour Monitoring Daily Report; December 19, 2012

Weather Conditions	Mostly Cloudy
Precipitation	Flurries
Wind Direction	East
Wind Speed	Strong Winds (25 km/h or higher)
Temperature	-1 °C - 2 °C

Four rounds of monitoring were conducted today with no quantifiable site-related odours detected.

Please find attached:

- Odour Monitoring Data Sheets for December 19, 2012
- Monitoring circuit map
- Monitoring circuit locations
- Odour descriptor wheel



ODOUR MONITORING DATA SHEET

DATE: December 19, 2012

TIME	LOCATION	60	30	15	7	4	2	<2	ND	DESCRIPTORS	COMMENTS
7:03	3								X		
7:13	6								X		
7:20	7								X		
7:26	8								X		
7:32	9								X		
7:38	10								X		
7:49	12								X		
7:55	17								X		
8:01	13								X		
8:06	14								X		
8:11	15								X		
8:16	16								X		
8:27	5								X		
8:42	1								X		
8:49	11								X		
8:54	2								X		
9:00	4								X		

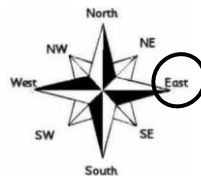
Weather Conditions

- Mostly Sunny
- Partly Cloudy
- Mostly Cloudy
- Overcast
- Hazy

Precipitation

- None
- Fog
- Rain
- Sleet
- Snow

Wind Direction (Blowing From)



Wind Speed

- Calm
- Light Breeze (1 – 8 km/h)
- Moderate Wind (8 – 25 km/h)
- Strong Winds (25 km/h or higher)

Temperature: ___-1___ °C

Relative Humidity: ___83___ %

Barometric Pressure: ___100.82___ kpa

Notes:

Date Signed: December 19, 2012

Name: Denise Walker

Signature: Denise Walker



ODOUR MONITORING DATA SHEET

DATE: December 19, 2012

TIME	LOCATION	60	30	15	7	4	2	<2	ND	DESCRIPTORS	COMMENTS
9:35	3								X		
9:44	6								X		
9:49	7								X		
9:54	8								X		
9:59	9								X		
10:04	10								X		
10:14	12								X		
10:21	17								X		
10:27	13								X		
10:32	14								X		
10:35	15								X		
10:40	16								X		
11:05	5								X		
11:12	1								X		
11:17	11								X		
11:27	2								X		
11:35	4								X		

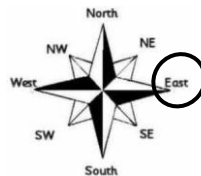
Weather Conditions

- Mostly Sunny
- Partly Cloudy
- Mostly Cloudy
- Overcast
- Hazy

Precipitation

- None
- Fog
- Rain
- Sleet
- Snow

Wind Direction (Blowing From)



Wind Speed

- Calm
- Light Breeze (1 – 8 km/h)
- Moderate Wind (8 – 25 km/h)
- Strong Winds (25 km/h or higher)

Temperature: ___-1___ °C

Relative Humidity: ___83___ %

Barometric Pressure: ___100.82___ kpa

Notes:

Date Signed: December 19, 2012

Name: Denise Walker

Signature: Denise Walker



ODOUR MONITORING DATA SHEET

DATE: December 19, 2012

TIME	LOCATION	60	30	15	7	4	2	<2	ND	DESCRIPTORS	COMMENTS
2:00	3								X		
2:06	6								X		
2:11	7								X		
2:16	8								X		
2:21	9								X		
2:26	10								X		
2:36	12								X		
2:42	17								X		
2:51	13								X		
2:56	14								X		
3:01	15								X		
3:06	16								X		
3:25	5							X		507	Not site related – other activity in the area
3:34	1								X		
3:40	11								X		
3:46	2								X		
3:51	4								X		

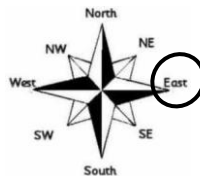
Weather Conditions

- Mostly Sunny
- Partly Cloudy
- Mostly Cloudy
- Overcast
- Hazy

Precipitation

- None
- Fog
- Rain
- Sleet
- Snow

Wind Direction (Blowing From)



Wind Speed

- Calm
- Light Breeze (1 – 8 km/h)
- Moderate Wind (8 – 25 km/h)
- Strong Winds (25 km/h or higher)

Temperature: 1 °C

Relative Humidity: 83 %

Barometric Pressure: 100.82 kpa

Notes:

Date Signed: December 19, 2012

Name: Denise Walker

Signature: Denise Walker



ODOUR MONITORING DATA SHEET

DATE: December 19, 2012

TIME	LOCATION	60	30	15	7	4	2	<2	ND	DESCRIPTORS	COMMENTS
4:25	3								X		
4:31	6								X		
4:36	7								X		
4:41	8								X		
4:46	9								X		
4:51	10								X		

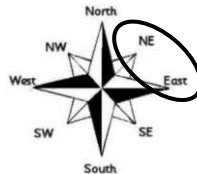
Weather Conditions

- Mostly Sunny
- Partly Cloudy
- Mostly Cloudy
- Overcast
- Hazy

Precipitation

- None
- Fog
- Rain
- Sleet
- Snow

Wind Direction (Blowing From)



Wind Speed

- Calm
- Light Breeze (1 – 8 km/h)
- Moderate Wind (8 – 25 km/h)
- Strong Winds (25 km/h or higher)

Temperature: 1 °C

Relative Humidity: 80 %

Barometric Pressure: 100.72 kpa

Notes:

Date Signed: December 19, 2012

Name: Denise Walker

Signature: Denise Walker

**Table 1 - Odour Monitoring Circuit
Air Monitoring Plan - Odour (AMPO)**

Location No.	Description	Latitude (Degrees (°) Minutes (') Seconds (")	Longitude (Degrees (°) Minutes (') Seconds (")
01	Forrest St.	N46° 8' 48.18"	W60° 10' 4.50"
02	FAST Furniture	N46° 8' 30.76"	W60° 10' 37.56"
03	Bus Station – Terminal Road	N46° 8' 28.30"	W60° 11' 7.55"
04	French School	N46° 8' 28.36"	W60° 10' 58.23"
05	Near Coke Oven Security Trailer	N46° 8' 55.56"	W60° 10' 7.74"
06	Fence Line – Prince and Terminal	N46° 8' 21.97"	W60° 11' 17.20"
07	Intercolonial Ambient Air Station (L5)	N46° 8' 33.36"	W60° 11' 24.30"
08	Corner of Intercolonial and Ferry Streets	N46° 8' 39.45"	W60° 11' 31.14"
09	DesBarres Street Ambient Air Station (L6)	N46° 8' 49.72"	W60° 11' 49.66"
10	Battery Point next to Fire Hydrant	N46° 8' 58.81"	W60° 12' 7.61"
11	Victoria Road Ambient Air Station (L1)	N46° 8' 42.97"	W60° 10' 32.62"
12	NS Lands Office Cul-de-sac	N46° 8' 51.94"	W60° 10' 56.32"
13	Currys Lane Ambient Air Station (L2)	N46° 9' 5.86"	W60° 10' 43.18"
14	Playground on Laurier Street Extension	N46° 9' 8.30"	W60° 10' 55.86"
15	200 m past Laurier Street Extension	N46° 9' 10.05"	W60° 11' 6.63"
16	Bottom of Henry Street	N46° 9' 16.30"	W60° 11' 17.60"
17	Fredrick St.	N46° 9' 10.26"	W60° 10' 12.12"

Odor Descriptors

