



## MEMORANDUM

**To:** Jerome MacNeil; Donnie Burke; Geoff Verner; Ellen Gushue; Barbara Mattie  
**From:** Peter Weaver  
**Date:** November 21, 2012  
**Subject:** Odour Monitoring Daily Report; November 20, 2012

---

<b>Weather Conditions</b>	Mostly Sunny
<b>Precipitation</b>	None
<b>Wind Direction</b>	West
<b>Wind Speed</b>	Moderate Winds (8 - 25 km/h)
<b>Temperature</b>	0 °C - 7 °C

Four and one half rounds of monitoring were conducted today with no quantifiable site-related odours greater than <2 detected.

Please find attached:

- Odour Monitoring Data Sheets for November 20, 2012
- Monitoring circuit map
- Monitoring circuit locations
- Odour descriptor wheel



ODOUR MONITORING DATA SHEET

DATE: November 20, 2012

TIME	LOCATION	60	30	15	7	4	2	<2	ND	DESCRIPTORS	COMMENTS
7:03	3								X		
7:13	6								X		
7:18	7								X		
7:23	8								X		
7:28	9								X		
7:34	10							X		602	Not site related – other activity in the area
7:43	12								X		
7:49	17								X		
7:57	13								X		
8:02	14								X		
8:07	15								X		
8:12	16								X		
8:25	5								X		
8:31	1								X		
8:37	11								X		
8:42	2								X		
8:47	4								X		

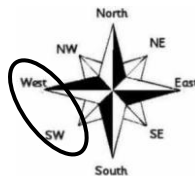
Weather Conditions

- Mostly Sunny
- Partly Cloudy
- Mostly Cloudy
- Overcast
- Hazy

Precipitation

- None
- Fog
- Rain
- Sleet
- Snow

Wind Direction (Blowing From)



Wind Speed

- Calm
- Light Breeze (1 – 8 km/h)
- Moderate Wind (8 – 25 km/h)
- Strong Winds (25 km/h or higher)

Temperature: \_\_\_\_0\_\_ °C

Relative Humidity: \_\_\_\_90\_\_ %

Barometric Pressure: \_\_\_\_102.14\_\_ kpa

Notes:

---

---

---

---

---

---

---

---

Date Signed: November 20, 2012

Name: Denise Walker

Signature: Denise Walker



ODOUR MONITORING DATA SHEET

DATE: November 20, 2012

TIME	LOCATION	60	30	15	7	4	2	<2	ND	DESCRIPTORS	COMMENTS
9:05	3								X		
9:10	6								X		
9:15	7								X		
9:20	8								X		
9:26	9								X		
9:35	10								X		
9:50	12								X		
9:57	17								X		
10:02	13								X		
10:07	14								X		
10:12	15								X		
10:17	16								X		
10:38	5								X		
10:45	1								X		
10:51	11								X		
10:56	2								X		
11:01	4								X		

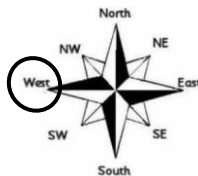
Weather Conditions

- Mostly Sunny
- Partly Cloudy
- Mostly Cloudy
- Overcast
- Hazy

Precipitation

- None
- Fog
- Rain
- Sleet
- Snow

Wind Direction (Blowing From)



Wind Speed

- Calm
- Light Breeze (1 – 8 km/h)
- Moderate Wind (8 – 25 km/h)
- Strong Winds (25 km/h or higher)

Temperature: \_\_\_\_0\_\_ °C

Relative Humidity: \_\_\_\_89\_\_ %

Barometric Pressure: \_\_\_\_102.09\_\_ kpa

Notes: \_\_\_\_\_  
 \_\_\_\_\_  
 \_\_\_\_\_  
 \_\_\_\_\_  
 \_\_\_\_\_  
 \_\_\_\_\_  
 \_\_\_\_\_

Date Signed: November 20, 2012

Name: Denise Walker

Signature: Denise Walker



**ODOUR MONITORING DATA SHEET**

DATE: November 20, 2012

TIME	LOCATION	60	30	15	7	4	2	<2	ND	DESCRIPTORS	COMMENTS
11:15	3								X		
11:20	6								X		
11:25	7								X		
11:30	8							X		415	Slight site odour
11:36	9							X		712	Slight site odour
11:41	10						X			602	Not site related – other activity in the area
11:51	12							X		514	Not site related – other activity in the area
12:36	17								X		
12:42	13								X		
12:47	14								X		
12:52	15								X		
12:57	16								X		
1:07	5								X		
1:13	1								X		
1:19	11								X		
1:24	2								X		
1:29	4								X		

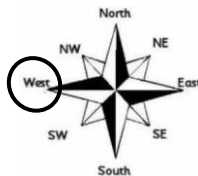
Weather Conditions

- Mostly Sunny
- Partly Cloudy
- Mostly Cloudy
- Overcast
- Hazy

Precipitation

- None
- Fog
- Rain
- Sleet
- Snow

Wind Direction (Blowing From)



Wind Speed

- Calm
- Light Breeze (1 – 8 km/h)
- Moderate Wind (8 – 25 km/h)
- Strong Winds (25 km/h or higher)

Temperature: 5 °C

Relative Humidity: 73 %

Barometric Pressure: 102.12 kpa

**Notes:**

---

---

---

---

---

---

---

---

Date Signed: November 20, 2012

Name: Denise Walker

Signature: *Denise Walker*



ODOUR MONITORING DATA SHEET

DATE: November 20, 2012

TIME	LOCATION	60	30	15	7	4	2	<2	ND	DESCRIPTORS	COMMENTS
1:50	3								X		
1:59	6								X		
2:04	7								X		
2:09	8								X		
2:14	9								X		
2:21	10							X		515	Not site related – other activity in the area
2:34	12								X		
2:40	17								X		
2:45	13								X		
2:50	14								X		
2:55	15								X		
3:00	16								X		
3:18	5								X		
3:24	1								X		
3:35	11								X		
3:41	2								X		
3:46	4								X		

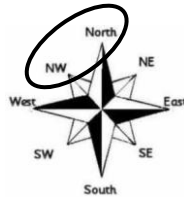
Weather Conditions

- Mostly Sunny
- Partly Cloudy
- Mostly Cloudy
- Overcast
- Hazy

Precipitation

- None
- Fog
- Rain
- Sleet
- Snow

Wind Direction (Blowing From)



Wind Speed

- Calm
- Light Breeze (1 – 8 km/h)
- Moderate Wind (8 – 25 km/h)
- Strong Winds (25 km/h or higher)

Temperature: 7 °C

Relative Humidity: 60 %

Barometric Pressure: 102.01 kpa

Notes:

---

---

---

---

---

---

---

---

Date Signed: November 20, 2012

Name: Denise Walker

Signature: Denise Walker



**ODOUR MONITORING DATA SHEET**

**DATE: November 20, 2012**

TIME	LOCATION	60	30	15	7	4	2	<2	ND	DESCRIPTORS	COMMENTS
4:03	3								X		
4:09	6								X		
4:14	7								X		
4:19	8								X		
4:25	9								X		
4:30	10							X		515/712	Not site related – other activity in the area – Slight site odour
4:39	12								X		
4:45	17								X		
4:50	13								X		

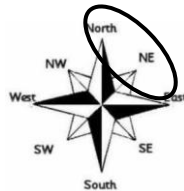
Weather Conditions

- Mostly Sunny
- Partly Cloudy
- Mostly Cloudy
- Overcast
- Hazy

Precipitation

- None
- Fog
- Rain
- Sleet
- Snow

Wind Direction (Blowing From)



Wind Speed

- Calm
- Light Breeze (1 – 8 km/h)
- Moderate Wind (8 – 25 km/h)
- Strong Winds (25 km/h or higher)

Temperature: 6 °C

Relative Humidity: 75 %

Barometric Pressure: 102.07 kpa

**Notes:** \_\_\_\_\_  
 \_\_\_\_\_  
 \_\_\_\_\_  
 \_\_\_\_\_  
 \_\_\_\_\_  
 \_\_\_\_\_  
 \_\_\_\_\_

Date Signed: November 20, 2012

Name: Denise Walker

Signature: Denise Walker



**Table 1 - Odour Monitoring Circuit**  
**Air Monitoring Plan - Odour (AMPO)**

<b>Location No.</b>	<b>Description</b>	<b>Latitude (Degrees (°) Minutes (') Seconds ("))</b>	<b>Longitude (Degrees (°) Minutes (') Seconds ("))</b>
01	Forrest St.	N46° 8' 48.18"	W60° 10' 4.50"
02	FAST Furniture	N46° 8' 30.76"	W60° 10' 37.56"
03	Bus Station – Terminal Road	N46° 8' 28.30"	W60° 11' 7.55"
04	French School	N46° 8' 28.36"	W60° 10' 58.23"
05	Near Coke Oven Security Trailer	N46° 8' 55.56"	W60° 10' 7.74"
06	Fence Line – Prince and Terminal	N46° 8' 21.97"	W60° 11' 17.20"
07	Intercolonial Ambient Air Station (L5)	N46° 8' 33.36"	W60° 11' 24.30"
08	Corner of Intercolonial and Ferry Streets	N46° 8' 39.45"	W60° 11' 31.14"
09	DesBarres Street Ambient Air Station (L6)	N46° 8' 49.72"	W60° 11' 49.66"
10	Battery Point next to Fire Hydrant	N46° 8' 58.81"	W60° 12' 7.61"
11	Victoria Road Ambient Air Station (L1)	N46° 8' 42.97"	W60° 10' 32.62"
12	NS Lands Office Cul-de-sac	N46° 8' 51.94"	W60° 10' 56.32"
13	Currys Lane Ambient Air Station (L2)	N46° 9' 5.86"	W60° 10' 43.18"
14	Playground on Laurier Street Extension	N46° 9' 8.30"	W60° 10' 55.86"
15	200 m past Laurier Street Extension	N46° 9' 10.05"	W60° 11' 6.63"
16	Bottom of Henry Street	N46° 9' 16.30"	W60° 11' 17.60"
17	Fredrick St.	N46° 9' 10.26"	W60° 10' 12.12"



# Odor Descriptors

