



## MEMORANDUM

**To:** Jerome MacNeil; Donnie Burke; Geoff Verner; Ellen Gushue; Barbara Mattie  
**From:** Peter Weaver  
**Date:** November 5, 2012  
**Subject:** Odour Monitoring Daily Report; November 2, 2012

---

<b>Weather Conditions</b>	Mostly Cloudy
<b>Precipitation</b>	<b>Rain</b>
<b>Wind Direction</b>	South/South West
<b>Wind Speed</b>	Moderate Winds (8 - 25 km/h)
<b>Temperature</b>	14 °C - 16 °C

Four and one half rounds of monitoring were conducted today with no quantifiable site-related odours detected.

Please find attached:

- Odour Monitoring Data Sheets for November 2, 2012
- Monitoring circuit map
- Monitoring circuit locations
- Odour descriptor wheel



ODOUR MONITORING DATA SHEET

DATE: November 2, 2012

TIME	LOCATION	60	30	15	7	4	2	<2	ND	DESCRIPTORS	COMMENTS
7:03	3								X		
7:11	6								X		
7:19	7								X		
7:24	8								X		
7:29	9								X		
7:35	10								X		
7:54	12								X		
8:03	17								X		
8:09	13								X		
8:14	14								X		
8:19	15								X		
8:24	16								X		
8:39	5								X		
8:50	1								X		
9:00	11								X		
9:14	2								X		
9:19	4								X		

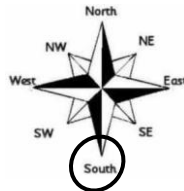
Weather Conditions

- Mostly Sunny
- Partly Cloudy
- Mostly Cloudy
- Overcast
- Hazy

Precipitation

- None
- Fog
- Rain
- Sleet
- Snow

Wind Direction (Blowing From)



Wind Speed

- Calm
- Light Breeze (1 – 8 km/h)
- Moderate Wind (8 – 25 km/h)
- Strong Winds (25 km/h or higher)

Temperature: 14 °C

Relative Humidity: 90 %

Barometric Pressure: 99.92 kpa

Notes:

---

---

---

---

---

---

---

---

Date Signed: November 2, 2012

Name: Denise Walker

Signature: Denise Walker



ODOUR MONITORING DATA SHEET

DATE: November 2, 2012

TIME	LOCATION	60	30	15	7	4	2	<2	ND	DESCRIPTORS	COMMENTS
9:30	3								X		
9:36	6								X		
9:41	7								X		
9:46	8								X		
9:51	9								X		
9:57	10								X		
10:10	12								X		
10:17	17								X		
10:27	13								X		
10:33	14								X		
10:38	15								X		
10:43	16								X		
11:01	5								X		
11:09	1								X		
11:15	11								X		
11:20	2								X		
11:25	4								X		

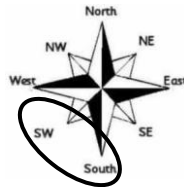
Weather Conditions

- Mostly Sunny
- Partly Cloudy
- Mostly Cloudy
- Overcast
- Hazy

Precipitation

- None
- Fog
- Rain
- Sleet
- Snow

Wind Direction (Blowing From)



Wind Speed

- Calm
- Light Breeze (1 – 8 km/h)
- Moderate Wind (8 – 25 km/h)
- Strong Winds (25 km/h or higher)

Temperature: 14 °C

Relative Humidity: 91 %

Barometric Pressure: 99.97 kpa

Notes:

---

---

---

---

---

---

---

---

Date Signed: November 2, 2012

Name: Denise Walker

Signature: Denise Walker



ODOUR MONITORING DATA SHEET

DATE: November 2, 2012

TIME	LOCATION	60	30	15	7	4	2	<2	ND	DESCRIPTORS	COMMENTS
11:32	3								X		
11:38	6								X		
11:43	7								X		
11:48	8								X		
11:53	9								X		
11:58	10								X		
12:35	12								X		
12:43	17								X		
12:49	13								X		
12:54	14								X		
12:59	15								X		
1:05	16								X		
1:15	5								X		
1:32	1								X		
1:38	11								X		
1:43	2								X		
1:48	4								X		

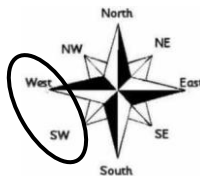
Weather Conditions

- Mostly Sunny
- Partly Cloudy
- Mostly Cloudy
- Overcast
- Hazy

Precipitation

- None
- Fog
- Rain
- Sleet
- Snow

Wind Direction (Blowing From)



Wind Speed

- Calm
- Light Breeze (1 – 8 km/h)
- Moderate Wind (8 – 25 km/h)
- Strong Winds (25 km/h or higher)

Temperature: 14 °C

Relative Humidity: 87 %

Barometric Pressure: 100.06 kpa

Notes:

---

---

---

---

---

---

---

---

Date Signed: November 2, 2012

Name: Denise Walker

Signature: Denise Walker



ODOUR MONITORING DATA SHEET

DATE: November 2, 2012

TIME	LOCATION	60	30	15	7	4	2	<2	ND	DESCRIPTORS	COMMENTS
2:06	3								X		
2:12	6								X		
2:17	7								X		
2:22	8								X		
2:27	9								X		
2:33	10								X		
2:44	12								X		
2:51	17								X		
3:00	13								X		
3:05	14								X		
3:10	15								X		
3:15	16								X		
3:36	5								X		
3:42	1								X		
3:48	11								X		
3:53	2								X		
3:58	4								X		

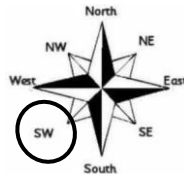
Weather Conditions

- Mostly Sunny
- Partly Cloudy
- Mostly Cloudy
- Overcast
- Hazy

Precipitation

- None
- Fog
- Rain
- Sleet
- Snow

Wind Direction (Blowing From)



Wind Speed

- Calm
- Light Breeze (1 – 8 km/h)
- Moderate Wind (8 – 25 km/h)
- Strong Winds (25 km/h or higher)

Temperature: 14 °C

Relative Humidity: 79 %

Barometric Pressure: 100.08 kpa

Notes:

---

---

---

---

---

---

---

---

Date Signed: November 2, 2012

Name: Denise Walker

Signature: Denise Walker



ODOUR MONITORING DATA SHEET

DATE: November 2, 2012

TIME	LOCATION	60	30	15	7	4	2	<2	ND	DESCRIPTORS	COMMENTS
4:15	3								X		
4:21	6								X		
4:26	7								X		
4:31	8								X		
4:36	9								X		
4:41	10								X		
4:51	12								X		

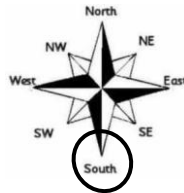
Weather Conditions

- Mostly Sunny
- Partly Cloudy
- Mostly Cloudy
- Overcast
- Hazy

Precipitation

- None
- Fog
- Rain
- Sleet
- Snow

Wind Direction (Blowing From)



Wind Speed

- Calm
- Light Breeze (1 – 8 km/h)
- Moderate Wind (8 – 25 km/h)
- Strong Winds (25 km/h or higher)

Temperature: 15 °C

Relative Humidity: 63 %

Barometric Pressure: 100.06 kpa

Notes: \_\_\_\_\_  
 \_\_\_\_\_  
 \_\_\_\_\_  
 \_\_\_\_\_  
 \_\_\_\_\_  
 \_\_\_\_\_  
 \_\_\_\_\_

Date Signed: November 2, 2012      Name: Denise Walker      Signature: Denise Walker



**Table 1 - Odour Monitoring Circuit  
Air Monitoring Plan - Odour (AMPO)**

<b>Location No.</b>	<b>Description</b>	<b>Latitude (Degrees (°) Minutes (') Seconds (")</b>	<b>Longitude (Degrees (°) Minutes (') Seconds (")</b>
01	Forrest St.	N46° 8' 48.18"	W60° 10' 4.50"
02	FAST Furniture	N46° 8' 30.76"	W60° 10' 37.56"
03	Bus Station – Terminal Road	N46° 8' 28.30"	W60° 11' 7.55"
04	French School	N46° 8' 28.36"	W60° 10' 58.23"
05	Near Coke Oven Security Trailer	N46° 8' 55.56"	W60° 10' 7.74"
06	Fence Line – Prince and Terminal	N46° 8' 21.97"	W60° 11' 17.20"
07	Intercolonial Ambient Air Station (L5)	N46° 8' 33.36"	W60° 11' 24.30"
08	Corner of Intercolonial and Ferry Streets	N46° 8' 39.45"	W60° 11' 31.14"
09	DesBarres Street Ambient Air Station (L6)	N46° 8' 49.72"	W60° 11' 49.66"
10	Battery Point next to Fire Hydrant	N46° 8' 58.81"	W60° 12' 7.61"
11	Victoria Road Ambient Air Station (L1)	N46° 8' 42.97"	W60° 10' 32.62"
12	NS Lands Office Cul-de-sac	N46° 8' 51.94"	W60° 10' 56.32"
13	Currys Lane Ambient Air Station (L2)	N46° 9' 5.86"	W60° 10' 43.18"
14	Playground on Laurier Street Extension	N46° 9' 8.30"	W60° 10' 55.86"
15	200 m past Laurier Street Extension	N46° 9' 10.05"	W60° 11' 6.63"
16	Bottom of Henry Street	N46° 9' 16.30"	W60° 11' 17.60"
17	Fredrick St.	N46° 9' 10.26"	W60° 10' 12.12"



# Odor Descriptors

