



## MEMORANDUM

**To:** Jerome MacNeil; Donnie Burke; Geoff Verner; Ellen Gushue; Barbara Mattie  
**From:** Peter Weaver  
**Date:** October 31, 2012  
**Subject:** Odour Monitoring Daily Report; October 30, 2012

---

<b>Weather Conditions</b>	Overcast
<b>Precipitation</b>	<b>Rain</b>
<b>Wind Direction</b>	East/South East
<b>Wind Speed</b>	Moderate Winds (8 - 25 km/h)
<b>Temperature</b>	10 °C - 11 °C

Four and one half rounds of monitoring were conducted today with no quantifiable site-related odours detected.

Please find attached:

- Odour Monitoring Data Sheets for October 30, 2012
- Monitoring circuit map
- Monitoring circuit locations
- Odour descriptor wheel



ODOUR MONITORING DATA SHEET

DATE: October 30, 2012

TIME	LOCATION	60	30	15	7	4	2	<2	ND	DESCRIPTORS	COMMENTS
7:02	3								X		
7:13	6								X		
7:19	7								X		
7:24	8								X		
7:31	9								X		
7:36	10								X		
7:50	12								X		
7:56	17								X		
8:04	13								X		
8:09	14								X		
8:15	15								X		
8:20	16								X		
8:30	5								X		
8:50	1								X		
8:57	11								X		
9:02	2								X		
9:07	4								X		

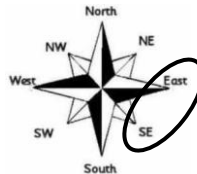
Weather Conditions

- Mostly Sunny
- Partly Cloudy
- Mostly Cloudy
- Overcast
- Hazy

Precipitation

- None
- Fog
- Rain
- Sleet
- Snow

Wind Direction (Blowing From)



Wind Speed

- Calm
- Light Breeze (1 – 8 km/h)
- Moderate Wind (8 – 25 km/h)
- Strong Winds (25 km/h or higher)

Temperature: 11 °C

Relative Humidity: 87 %

Barometric Pressure: 102.44 kpa

Notes:

---

---

---

---

---

---

---

---

Date Signed: October 30, 2012

Name: Denise Walker

Signature: Denise Walker



ODOUR MONITORING DATA SHEET

DATE: October 30, 2012

TIME	LOCATION	60	30	15	7	4	2	<2	ND	DESCRIPTORS	COMMENTS
9:35	3								X		
9:50	6								X		
9:55	7								X		
10:00	8								X		
10:05	9								X		
10:10	10								X		
10:20	12								X		
10:26	17								X		
10:32	13								X		
10:37	14								X		
10:42	15								X		
10:47	16								X		
11:09	5								X		
11:19	1								X		
11:25	11								X		
11:30	2								X		
11:35	4								X		

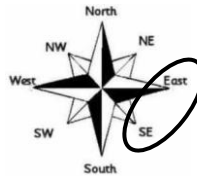
Weather Conditions

- Mostly Sunny
- Partly Cloudy
- Mostly Cloudy
- Overcast
- Hazy

Precipitation

- None
- Fog
- Rain
- Sleet
- Snow

Wind Direction (Blowing From)



Wind Speed

- Calm
- Light Breeze (1 – 8 km/h)
- Moderate Wind (8 – 25 km/h)
- Strong winds (25 km/h or higher)

Temperature: 10 °C

Relative Humidity: 87 %

Barometric Pressure: 102.60 kpa

Notes:

---

---

---

---

---

---

---

---

Date Signed: October 30, 2012

Name: Denise Walker

Signature: Denise Walker



ODOUR MONITORING DATA SHEET

DATE: October 30, 2012

TIME	LOCATION	60	30	15	7	4	2	<2	ND	DESCRIPTORS	COMMENTS
11:41	3								X		
11:46	6								X		
11:51	7								X		
11:56	8								X		
12:01	9							X		722	Not site related – other activities in the area
12:06	10								X		
12:40	12								X		
12:46	17								X		
12:51	13								X		
12:56	14								X		
1:02	15								X		
1:07	16								X		
1:23	5								X		
1:29	1								X		
1:35	11								X		
1:41	2								X		
1:46	4								X		

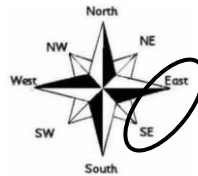
Weather Conditions

- Mostly Sunny
- Partly Cloudy
- Mostly Cloudy
- Overcast
- Hazy

Precipitation

- None
- Fog
- Rain
- Sleet
- Snow

Wind Direction (Blowing From)



Wind Speed

- Calm
- Light Breeze (1 – 8 km/h)
- Moderate Wind (8 – 25 km/h)
- Strong winds (25 km/h or higher)

Temperature: 10 °C

Relative Humidity: 85 %

Barometric Pressure: 102.70 kpa

Notes:

---



---



---



---



---



---



---

Date Signed: October 30, 2012

Name: Denise Walker

Signature: Denise Walker



ODOUR MONITORING DATA SHEET

DATE: October 30, 2012

TIME	LOCATION	60	30	15	7	4	2	<2	ND	DESCRIPTORS	COMMENTS
2:05	3								X		
2:12	6								X		
2:17	7								X		
2:22	8								X		
2:27	9								X		
2:32	10								X		
2:42	12								X		
2:47	17								X		
2:53	13								X		
2:58	14								X		
3:03	15								X		
3:08	16								X		
3:17	5								X		
3:33	1								X		
3:40	11								X		
3:45	2								X		
3:50	4								X		

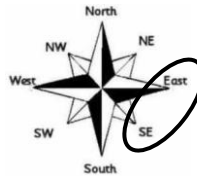
Weather Conditions

- Mostly Sunny
- Partly Cloudy
- Mostly Cloudy
- Overcast
- Hazy

Precipitation

- None
- Fog
- Rain
- Sleet
- Snow

Wind Direction (Blowing From)



Wind Speed

- Calm
- Light Breeze (1 – 8 km/h)
- Moderate Wind (8 – 25 km/h)
- Strong Winds (25 km/h or higher)

Temperature: 11 °C

Relative Humidity: 82 %

Barometric Pressure: 102.69 kpa

Notes:

---

---

---

---

---

---

---

---

Date Signed: October 30, 2012

Name: Denise Walker

Signature: Denise Walker



ODOUR MONITORING DATA SHEET

DATE: October 30, 2012

TIME	LOCATION	60	30	15	7	4	2	<2	ND	DESCRIPTORS	COMMENTS
4:00	3								X		
4:06	6								X		
4:11	7								X		
4:16	8								X		
4:21	9								X		
4:26	10								X		
4:42	12								X		
4:48	17								X		
4:54	13								X		

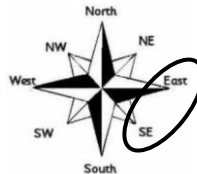
Weather Conditions

- Mostly Sunny
- Partly Cloudy
- Mostly Cloudy
- Overcast
- Hazy

Precipitation

- None
- Fog
- Rain
- Sleet
- Snow

Wind Direction (Blowing From)



Wind Speed

- Calm
- Light Breeze (1 – 8 km/h)
- Moderate Wind (8 – 25 km/h)
- Strong Winds (25 km/h or higher)

Temperature:   11   °C

Relative Humidity:   78   %

Barometric Pressure:  102.61  kpa

Notes:

---

---

---

---

---

---

---

---

---

---

Date Signed: October 30, 2012

Name: Denise Walker

Signature: Denise Walker



**Table 1 - Odour Monitoring Circuit**  
**Air Monitoring Plan - Odour (AMPO)**

<b>Location No.</b>	<b>Description</b>	<b>Latitude (Degrees (°) Minutes (') Seconds (")</b>	<b>Longitude (Degrees (°) Minutes (') Seconds (")</b>
01	Forrest St.	N46° 8' 48.18"	W60° 10' 4.50"
02	FAST Furniture	N46° 8' 30.76"	W60° 10' 37.56"
03	Bus Station – Terminal Road	N46° 8' 28.30"	W60° 11' 7.55"
04	French School	N46° 8' 28.36"	W60° 10' 58.23"
05	Near Coke Oven Security Trailer	N46° 8' 55.56"	W60° 10' 7.74"
06	Fence Line – Prince and Terminal	N46° 8' 21.97"	W60° 11' 17.20"
07	Intercolonial Ambient Air Station (L5)	N46° 8' 33.36"	W60° 11' 24.30"
08	Corner of Intercolonial and Ferry Streets	N46° 8' 39.45"	W60° 11' 31.14"
09	DesBarres Street Ambient Air Station (L6)	N46° 8' 49.72"	W60° 11' 49.66"
10	Battery Point next to Fire Hydrant	N46° 8' 58.81"	W60° 12' 7.61"
11	Victoria Road Ambient Air Station (L1)	N46° 8' 42.97"	W60° 10' 32.62"
12	NS Lands Office Cul-de-sac	N46° 8' 51.94"	W60° 10' 56.32"
13	Currys Lane Ambient Air Station (L2)	N46° 9' 5.86"	W60° 10' 43.18"
14	Playground on Laurier Street Extension	N46° 9' 8.30"	W60° 10' 55.86"
15	200 m past Laurier Street Extension	N46° 9' 10.05"	W60° 11' 6.63"
16	Bottom of Henry Street	N46° 9' 16.30"	W60° 11' 17.60"
17	Fredrick St.	N46° 9' 10.26"	W60° 10' 12.12"



# Odor Descriptors

