



## MEMORANDUM

**To:** Jerome MacNeil; Donnie Burke; Geoff Verner; Ellen Gushue; Barbara Mattie  
**From:** Peter Weaver  
**Date:** October 31, 2012  
**Subject:** Odour Monitoring Daily Report; October 29, 2012

---

<b>Weather Conditions</b>	Overcast
<b>Precipitation</b>	Drizzle
<b>Wind Direction</b>	East
<b>Wind Speed</b>	Moderate Winds (8 - 25 km/h)
<b>Temperature</b>	10 °C - 11 °C

Four and one half rounds of monitoring were conducted today with no quantifiable site-related odours greater than <2 detected.

Please find attached:

- Odour Monitoring Data Sheets for October 31, 2012
- Monitoring circuit map
- Monitoring circuit locations
- Odour descriptor wheel



ODOUR MONITORING DATA SHEET

DATE: October 29, 2012

TIME	LOCATION	60	30	15	7	4	2	<2	ND	DESCRIPTORS	COMMENTS
7:05	3								X		
7:12	6								X		
7:17	7								X		
7:22	8								X		
7:28	9								X		
7:34	10							X		706	Not site related – other activity in the area
7:44	12								X		
7:51	17								X		
7:57	13								X		
8:02	14								X		
8:07	15								X		
8:12	16								X		
8:26	5								X		
8:40	1								X		
8:47	11							X		400	Not site related – other activity in the area
8:52	2								X		
8:57	4								X		

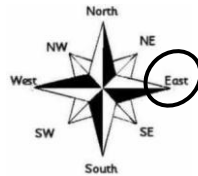
Weather Conditions

- Mostly Sunny
- Partly Cloudy
- Mostly Cloudy
- Overcast
- Hazy

Precipitation

- None
- Fog
- Rain
- Sleet
- Snow

Wind Direction (Blowing From)



Wind Speed

- Calm
- Light Breeze (1 – 8 km/h)
- Moderate Wind (8 – 25 km/h)
- Strong Winds (25 km/h or higher)

Temperature: 11 °C

Relative Humidity: 92 %

Barometric Pressure: 102.04 kpa

Notes:

---

---

---

---

---

---

---

---

Date Signed: October 29, 2012

Name: Denise Walker

Signature: Denise Walker



**ODOUR MONITORING DATA SHEET**

DATE: October 29, 2012

TIME	LOCATION	60	30	15	7	4	2	<2	ND	DESCRIPTORS	COMMENTS
9:15	3								X		
9:23	6								X		
9:28	7								X		
9:33	8								X		
9:38	9								X		
9:43	10							X		705	Slight site odour
9:57	12								X		
10:03	17								X		
10:08	13								X		
10:13	14								X		
10:18	15								X		
10:23	16								X		
10:35	5								X		
10:42	1								X		
10:49	11							X		400	Not site related – other activity in the area
10:54	2								X		
10:59	4								X		

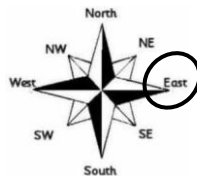
Weather Conditions

- Mostly Sunny
- Partly Cloudy
- Mostly Cloudy
- Overcast
- Hazy

Precipitation

- None
- Fog
- Rain
- Sleet
- Snow

Wind Direction (Blowing From)



Wind Speed

- Calm
- Light Breeze (1 – 8 km/h)
- Moderate Wind (8 – 25 km/h)
- Strong Winds (25 km/h or higher)

Temperature: 11 °C

Relative Humidity: 90 %

Barometric Pressure: 102.16 kpa

**Notes:**

---

---

---

---

---

---

---

---

---

---

Date Signed: October 29, 2012

Name: Denise Walker

Signature: Denise Walker



ODOUR MONITORING DATA SHEET

DATE: October 29, 2012

TIME	LOCATION	60	30	15	7	4	2	<2	ND	DESCRIPTORS	COMMENTS
11:30	3								X		
11:37	6								X		
11:45	7								X		
11:50	8								X		
11:55	9								X		
12:00	10							X		705	Slight site odour
12:37	12								X		
12:44	17								X		
12:50	13								X		
12:55	14								X		
1:00	15								X		
1:05	16								X		
1:15	5								X		
1:23	1								X		
1:29	11								X		
1:34	2								X		
1:39	4								X		

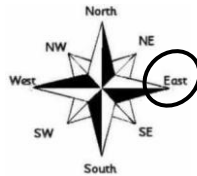
Weather Conditions

- Mostly Sunny
- Partly Cloudy
- Mostly Cloudy
- Overcast
- Hazy

Precipitation

- None
- Fog
- Rain
- Sleet
- Snow

Wind Direction (Blowing From)



Wind Speed

- Calm
- Light Breeze (1 – 8 km/h)
- Moderate Wind (8 – 25 km/h)
- Strong Winds (25 km/h or higher)

Temperature: 11 °C

Relative Humidity: 91 %

Barometric Pressure: 102.22 kpa

Notes:

---

---

---

---

---

---

---

---

Date Signed: October 29, 2012

Name: Denise Walker

Signature: Denise Walker



ODOUR MONITORING DATA SHEET

DATE: October 29, 2012

TIME	LOCATION	60	30	15	7	4	2	<2	ND	DESCRIPTORS	COMMENTS
1:55	3								X		
2:00	6								X		
2:05	7							X		705	Not site related – other activity in the area
2:10	8								X		
2:15	9								X		
2:20	10								X		
2:33	12								X		
2:39	17								X		
3:03	13								X		
3:09	14								X		
3:14	15								X		
3:19	16								X		
3:30	5								X		
3:37	1								X		
3:50	11							X		400	Not site related – other activity in the area
3:57	2							X		713/704	Slight site odour
4:03	4								X		

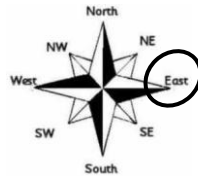
Weather Conditions

- Mostly Sunny
- Partly Cloudy
- Mostly Cloudy
- Overcast
- Hazy

Precipitation

- None
- Fog
- Rain
- Sleet
- Snow

Wind Direction (Blowing From)



Wind Speed

- Calm
- Light Breeze (1 – 8 km/h)
- Moderate Wind (8 – 25 km/h)
- Strong Winds (25 km/h or higher)

Temperature: 10 °C

Relative Humidity: 90 %

Barometric Pressure: 102.22 kpa

Notes:

---



---



---



---



---



---



---

Date Signed: October 29, 2012

Name: Denise Walker

Signature: Denise Walker



ODOUR MONITORING DATA SHEET

DATE: October 29, 2012

TIME	LOCATION	60	30	15	7	4	2	<2	ND	DESCRIPTORS	COMMENTS
4:15	3								X		
4:21	6								X		
4:26	7							X		705	Not site related – other activity in the area
4:31	8								X		
4:36	9								X		
4:42	10								X		

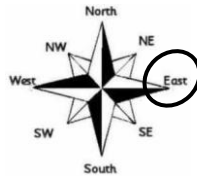
Weather Conditions

- Mostly Sunny
- Partly Cloudy
- Mostly Cloudy
- Overcast
- Hazy

Precipitation

- None
- Fog
- Rain
- Sleet
- Snow

Wind Direction (Blowing From)



Wind Speed

- Calm
- Light Breeze (1 – 8 km/h)
- Moderate Wind (8 – 25 km/h)
- Strong Winds (25 km/h or higher)

Temperature: 11 °C

Relative Humidity: 89 %

Barometric Pressure: 102.21 kpa

Notes:

---

---

---

---

---

---

---

---

---

---

Date Signed: October 29, 2012

Name: Denise Walker

Signature: Denise Walker



**Table 1 - Odour Monitoring Circuit  
Air Monitoring Plan - Odour (AMPO)**

<b>Location No.</b>	<b>Description</b>	<b>Latitude (Degrees (°) Minutes (') Seconds (")</b>	<b>Longitude (Degrees (°) Minutes (') Seconds (")</b>
01	Forrest St.	N46° 8' 48.18"	W60° 10' 4.50"
02	FAST Furniture	N46° 8' 30.76"	W60° 10' 37.56"
03	Bus Station – Terminal Road	N46° 8' 28.30"	W60° 11' 7.55"
04	French School	N46° 8' 28.36"	W60° 10' 58.23"
05	Near Coke Oven Security Trailer	N46° 8' 55.56"	W60° 10' 7.74"
06	Fence Line – Prince and Terminal	N46° 8' 21.97"	W60° 11' 17.20"
07	Intercolonial Ambient Air Station (L5)	N46° 8' 33.36"	W60° 11' 24.30"
08	Corner of Intercolonial and Ferry Streets	N46° 8' 39.45"	W60° 11' 31.14"
09	DesBarres Street Ambient Air Station (L6)	N46° 8' 49.72"	W60° 11' 49.66"
10	Battery Point next to Fire Hydrant	N46° 8' 58.81"	W60° 12' 7.61"
11	Victoria Road Ambient Air Station (L1)	N46° 8' 42.97"	W60° 10' 32.62"
12	NS Lands Office Cul-de-sac	N46° 8' 51.94"	W60° 10' 56.32"
13	Currys Lane Ambient Air Station (L2)	N46° 9' 5.86"	W60° 10' 43.18"
14	Playground on Laurier Street Extension	N46° 9' 8.30"	W60° 10' 55.86"
15	200 m past Laurier Street Extension	N46° 9' 10.05"	W60° 11' 6.63"
16	Bottom of Henry Street	N46° 9' 16.30"	W60° 11' 17.60"
17	Fredrick St.	N46° 9' 10.26"	W60° 10' 12.12"



# Odor Descriptors

