



MEMORANDUM

To: Jerome MacNeil; Donnie Burke; Geoff Verner; Ellen Gushue; Barbara Mattie
From: Peter Weaver
Date: October 22, 2012
Subject: Odour Monitoring Daily Report; October 18, 2012

Weather Conditions	Mostly Sunny
Precipitation	None
Wind Direction	West/South West
Wind Speed	Moderate Winds (8 - 25 km/h)
Temperature	5 °C - 11 °C

Four and one half rounds of monitoring were conducted today with no quantifiable site-related odours greater than <2 detected.

Please find attached:

- Odour Monitoring Data Sheets for October 18, 2012
- Monitoring circuit map
- Monitoring circuit locations
- Odour descriptor wheel



ODOUR MONITORING DATA SHEET

DATE: October 18, 2012

TIME	LOCATION	60	30	15	7	4	2	<2	ND	DESCRIPTORS	COMMENTS
7:00	3								X		
7:10	6								X		
7:15	7								X		
7:20	8								X		
7:25	9								X		
7:31	10								X		
7:41	12								X		
7:47	17								X		
7:53	13								X		
7:58	14							X		506	Not site related – other activity in the area
8:03	15								X		
8:08	16								X		
8:24	5								X		
8:31	1								X		
8:37	11								X		
8:42	2								X		
8:54	4								X		

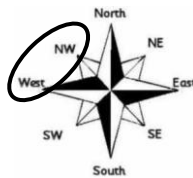
Weather Conditions

- Mostly Sunny
- Partly Cloudy
- Mostly Cloudy
- Overcast
- Hazy

Precipitation

- None
- Fog
- Rain
- Sleet
- Snow

Wind Direction (Blowing From)



Wind Speed

- Calm
- Light Breeze (1 – 8 km/h)
- Moderate Wind (8 – 25 km/h)
- Strong Winds (25 km/h or higher)

Temperature: 5 °C

Relative Humidity: 75 %

Barometric Pressure: 101.29 kpa

Notes:

Date Signed: October 18, 2012

Name: Denise Walker

Signature: Denise Walker



ODOUR MONITORING DATA SHEET

DATE: October 18, 2012

TIME	LOCATION	60	30	15	7	4	2	<2	ND	DESCRIPTORS	COMMENTS
9:00	3								X		
9:26	6								X		
9:31	7								X		
9:36	8								X		
9:41	9								X		
9:46	10							X		515	Not site related – other activity in the area
9:56	12							X		411	Not site related – other activity in the area
10:10	17								X		
10:16	13								X		
10:21	14								X		
10:26	15								X		
10:31	16								X		
10:41	5								X		
11:01	1								X		
11:08	11								X		
11:20	2								X		
11:25	4								X		

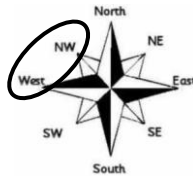
Weather Conditions

- Mostly Sunny
- Partly Cloudy
- Mostly Cloudy
- Overcast
- Hazy

Precipitation

- None
- Fog
- Rain
- Sleet
- Snow

Wind Direction (Blowing From)



Wind Speed

- Calm
- Light Breeze (1 – 8 km/h)
- Moderate Wind (8 – 25 km/h)
- Strong Winds (25 km/h or higher)

Temperature: 5 °C

Relative Humidity: 73 %

Barometric Pressure: 101.62 kpa

Notes:

Date Signed: October 18, 2012

Name: Denise Walker

Signature: Denise Walker



ODOUR MONITORING DATA SHEET

DATE: October 18, 2012

TIME	LOCATION	60	30	15	7	4	2	<2	ND	DESCRIPTORS	COMMENTS
11:38	3								X		
11:43	6								X		
11:48	7								X		
11:53	8							X		722	Slight site odour
11:58	9							X		722	Slight site odour
12:03	10							X		515	Not site related – other activity in the area
12:38	12								X		
12:45	17								X		
12:52	13								X		
12:59	14								X		
1:04	15								X		
1:09	16								X		
1:20	5								X		
1:33	1								X		
1:40	11								X		
1:45	2								X		
1:51	4								X		

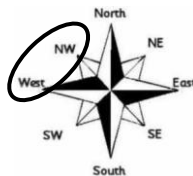
Weather Conditions

- Mostly Sunny
- Partly Cloudy
- Mostly Cloudy
- Overcast
- Hazy

Precipitation

- None
- Fog
- Rain
- Sleet
- Snow

Wind Direction (Blowing From)



Wind Speed

- Calm
- Light Breeze (1 – 8 km/h)
- Moderate Wind (8 – 25 km/h)
- Strong Winds (25 km/h or higher)

Temperature: 8 °C

Relative Humidity: 65 %

Barometric Pressure: 101.79 kpa

Notes:

Date Signed: October 18, 2012

Name: Denise Walker

Signature: Denise Walker



ODOUR MONITORING DATA SHEET

DATE: October 18, 2012

TIME	LOCATION	60	30	15	7	4	2	<2	ND	DESCRIPTORS	COMMENTS
2:00	3								X		
2:10	6								X		
2:15	7								X		
2:21	8								X		
2:26	9								X		
2:31	10							X		515	Not site related – other activity in the area
2:50	12							X		511	Not site related – other activity in the area
3:02	17								X		
3:07	13								X		
3:12	14								X		
3:17	15								X		
3:22	16								X		
3:31	5								X		
3:37	1								X		
3:44	11								X		
3:50	2								X		
3:55	4								X		

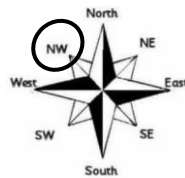
Weather Conditions

- Mostly Sunny
- Partly Cloudy
- Mostly Cloudy
- Overcast
- Hazy

Precipitation

- None
- Fog
- Rain
- Sleet
- Snow

Wind Direction (Blowing From)



Wind Speed

- Calm
- Light Breeze (1 – 8 km/h)
- Moderate Wind (8 – 25 km/h)
- Strong Winds (25 km/h or higher)

Temperature: 10 °C

Relative Humidity: 58 %

Barometric Pressure: 101.87 kpa

Notes: _____

Date Signed: October 18, 2012

Name: Denise Walker

Signature: Denise Walker



ODOUR MONITORING DATA SHEET

DATE: October 18, 2012

TIME	LOCATION	60	30	15	7	4	2	<2	ND	DESCRIPTORS	COMMENTS
4:20	3								X		
4:27	6								X		
4:32	7								X		
4:37	8								X		
4:42	9							X		712	Slight site odour
4:48	10						X			515	Not site related – other activity in the area
4:58	12								X		

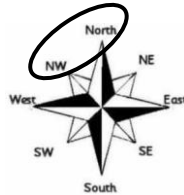
Weather Conditions

- Mostly Sunny
- Partly Cloudy
- Mostly Cloudy
- Overcast
- Hazy

Precipitation

- None
- Fog
- Rain
- Sleet
- Snow

Wind Direction (Blowing From)



Wind Speed

- Calm
- Light Breeze (1 – 8 km/h)
- Moderate Wind (8 – 25 km/h)
- Strong Winds (25 km/h or higher)

Temperature: 11 °C

Relative Humidity: 55 %

Barometric Pressure: 101.95 kpa

Notes: _____

Date Signed: October 18, 2012 Name: Denise Walker Signature: Denise Walker

Table 1 - Odour Monitoring Circuit
Air Monitoring Plan - Odour (AMPO)

Location No.	Description	Latitude (Degrees (°) Minutes (') Seconds (")	Longitude (Degrees (°) Minutes (') Seconds (")
01	Forrest St.	N46° 8' 48.18"	W60° 10' 4.50"
02	FAST Furniture	N46° 8' 30.76"	W60° 10' 37.56"
03	Bus Station – Terminal Road	N46° 8' 28.30"	W60° 11' 7.55"
04	French School	N46° 8' 28.36"	W60° 10' 58.23"
05	Near Coke Oven Security Trailer	N46° 8' 55.56"	W60° 10' 7.74"
06	Fence Line – Prince and Terminal	N46° 8' 21.97"	W60° 11' 17.20"
07	Intercolonial Ambient Air Station (L5)	N46° 8' 33.36"	W60° 11' 24.30"
08	Corner of Intercolonial and Ferry Streets	N46° 8' 39.45"	W60° 11' 31.14"
09	DesBarres Street Ambient Air Station (L6)	N46° 8' 49.72"	W60° 11' 49.66"
10	Battery Point next to Fire Hydrant	N46° 8' 58.81"	W60° 12' 7.61"
11	Victoria Road Ambient Air Station (L1)	N46° 8' 42.97"	W60° 10' 32.62"
12	NS Lands Office Cul-de-sac	N46° 8' 51.94"	W60° 10' 56.32"
13	Currys Lane Ambient Air Station (L2)	N46° 9' 5.86"	W60° 10' 43.18"
14	Playground on Laurier Street Extension	N46° 9' 8.30"	W60° 10' 55.86"
15	200 m past Laurier Street Extension	N46° 9' 10.05"	W60° 11' 6.63"
16	Bottom of Henry Street	N46° 9' 16.30"	W60° 11' 17.60"
17	Fredrick St.	N46° 9' 10.26"	W60° 10' 12.12"

Odor Descriptors

