





ODOUR MONITORING DATA SHEET

DATE: October 4, 2012

TIME	LOCATION	60	30	15	7	4	2	<2	ND	DESCRIPTORS	COMMENTS
7:02	3								X		
7:10	6								X		
7:15	7								X		
7:20	8								X		
7:25	9								X		
7:30	10								X		
7:50	12								X		
7:58	17								X		
8:06	13								X		
8:12	14								X		
8:17	15								X		
8:29	16								X		
8:36	5								X		
8:43	1								X		
8:50	11								X		
8:55	2								X		
9:00	4								X		

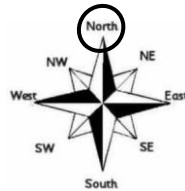
Weather Conditions

- Mostly Sunny
- Partly Cloudy
- Mostly Cloudy
- Overcast
- Hazy

Precipitation

- None
- Fog
- Rain
- Sleet
- Snow

Wind Direction (Blowing From)



Wind Speed

- Calm
- Light Breeze (1 – 8 km/h)
- Moderate Wind (8 – 25 km/h)
- Strong Winds (25 km/h or higher)

Temperature: 14 °C

Relative Humidity: 75 %

Barometric Pressure: 102.00 kpa

Notes:

---

---

---

---

---

---

---

---

Date Signed: October 4, 2012

Name: Denise Walker

Signature: Denise Walker



ODOUR MONITORING DATA SHEET

DATE: October 4, 2012

TIME	LOCATION	60	30	15	7	4	2	<2	ND	DESCRIPTORS	COMMENTS
9:33	3								X		
9:41	6								X		
9:46	7								X		
9:51	8								X		
9:56	9							X		712	Slight site odour
10:02	10							X		712	Slight site odour
10:22	12								X		
10:28	17								X		
10:34	13								X		
10:39	14								X		
10:44	15								X		
10:49	16								X		
11:02	5								X		
11:14	1								X		
11:21	11								X		
11:28	2								X		
11:58	4								X		

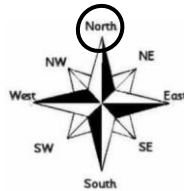
Weather Conditions

- Mostly Sunny
- Partly Cloudy
- Mostly Cloudy
- Overcast
- Hazy

Precipitation

- None
- Fog
- Rain
- Sleet
- Snow

Wind Direction (Blowing From)



Wind Speed

- Calm
- Light Breeze (1 – 8 km/h)
- Moderate Wind (8 – 25 km/h)
- Strong Winds (25 km/h or higher)

Temperature: 13 °C

Relative Humidity: 78 %

Barometric Pressure: 102.10 kpa

Notes:

---

---

---

---

---

---

---

---

Date Signed: October 4, 2012

Name: Denise Walker

Signature: Denise Walker



ODOUR MONITORING DATA SHEET

DATE: October 4, 2012

TIME	LOCATION	60	30	15	7	4	2	<2	ND	DESCRIPTORS	COMMENTS
1:00	3								X		
1:08	6								X		
1:13	7								X		
1:18	8								X		
1:23	9							X		712/706	Slight site odour
1:35	10							X		515	Not site related – other activity in the area
1:54	12								X		
2:00	17								X		
2:07	13								X		
2:12	14								X		
2:17	15								X		
2:22	16								X		
2:35	5								X		
2:52	1								X		
2:58	11								X		
3:03	2								X		
3:08	4								X		

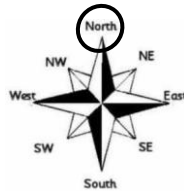
Weather Conditions

- Mostly Sunny
- Partly Cloudy
- Mostly Cloudy
- Overcast
- Hazy

Precipitation

- None
- Fog
- Rain
- Sleet
- Snow

Wind Direction (Blowing From)



Wind Speed

- Calm
- Light Breeze (1 – 8 km/h)
- Moderate Wind (8 – 25 km/h)
- Strong Winds (25 km/h or higher)

Temperature: 15 °C

Relative Humidity: 73 %

Barometric Pressure: 102.10 kpa

Notes:

---

---

---

---

---

---

---

---

Date Signed: October 4, 2012

Name: Denise Walker

Signature: Denise Walker

**ODOUR MONITORING DATA SHEET**

DATE: October 4, 2012

TIME	LOCATION	60	30	15	7	4	2	<2	ND	DESCRIPTORS	COMMENTS
3:25	3								X		
3:31	6								X		
3:36	7								X		
3:41	8								X		
3:46	9							X		712/706	Slight site odour
3:53	10							X		515	Not site related – other activity in the area
4:02	12								X		
4:14	17								X		
4:21	13								X		
4:27	14								X		
4:32	15								X		
4:37	16								X		
4:47	5								X		
4:53	1								X		

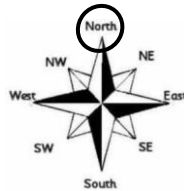
Weather Conditions

- Mostly Sunny
- Partly Cloudy
- Mostly Cloudy
- Overcast
- Hazy

Precipitation

- None
- Fog
- Rain
- Sleet
- Snow

Wind Direction (Blowing From)



Wind Speed

- Calm
- Light Breeze (1 – 8 km/h)
- Moderate Wind (8 – 25 km/h)
- Strong Winds (25 km/h or higher)

Temperature: 14 °C

Relative Humidity: 77 %

Barometric Pressure: 102.10 kpa

**Notes:**

---



---



---



---



---



---



---



---

Date Signed: October 4, 2012

Name: Denise Walker

Signature: Denise Walker

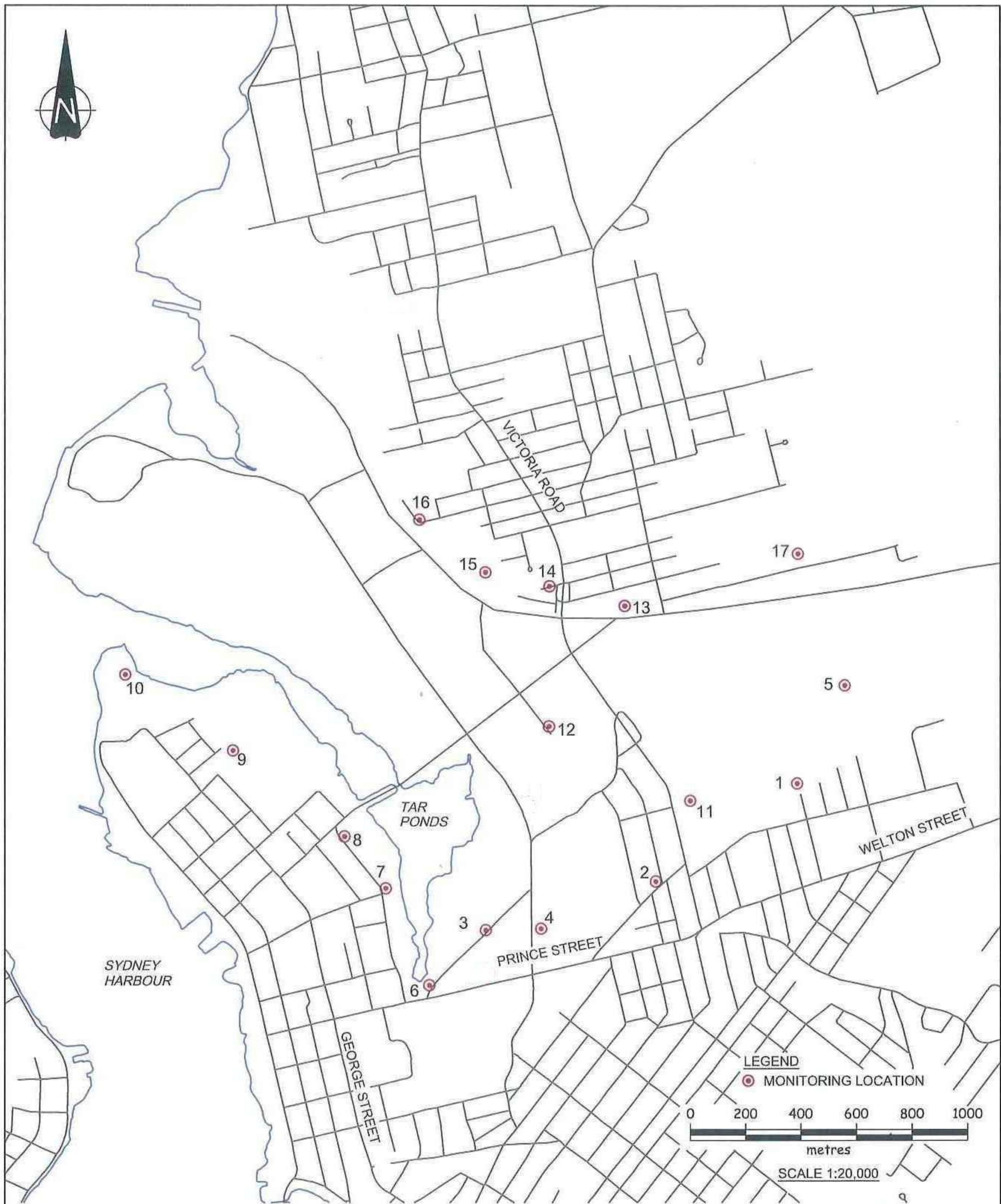


Figure 1

Community Odour Monitoring Circuit  
 Sydney Tar Ponds and Coke Ovens Cleanup  
 Sydney, Nova Scotia



**Table 1 - Odour Monitoring Circuit  
Air Monitoring Plan - Odour (AMPO)**

<b>Location No.</b>	<b>Description</b>	<b>Latitude (Degrees (°) Minutes (') Seconds (")</b>	<b>Longitude (Degrees (°) Minutes (') Seconds (")</b>
01	Forrest St.	N46° 8' 48.18"	W60° 10' 4.50"
02	FAST Furniture	N46° 8' 30.76"	W60° 10' 37.56"
03	Bus Station – Terminal Road	N46° 8' 28.30"	W60° 11' 7.55"
04	French School	N46° 8' 28.36"	W60° 10' 58.23"
05	Near Coke Oven Security Trailer	N46° 8' 55.56"	W60° 10' 7.74"
06	Fence Line – Prince and Terminal	N46° 8' 21.97"	W60° 11' 17.20"
07	Intercolonial Ambient Air Station (L5)	N46° 8' 33.36"	W60° 11' 24.30"
08	Corner of Intercolonial and Ferry Streets	N46° 8' 39.45"	W60° 11' 31.14"
09	DesBarres Street Ambient Air Station (L6)	N46° 8' 49.72"	W60° 11' 49.66"
10	Battery Point next to Fire Hydrant	N46° 8' 58.81"	W60° 12' 7.61"
11	Victoria Road Ambient Air Station (L1)	N46° 8' 42.97"	W60° 10' 32.62"
12	NS Lands Office Cul-de-sac	N46° 8' 51.94"	W60° 10' 56.32"
13	Currys Lane Ambient Air Station (L2)	N46° 9' 5.86"	W60° 10' 43.18"
14	Playground on Laurier Street Extension	N46° 9' 8.30"	W60° 10' 55.86"
15	200 m past Laurier Street Extension	N46° 9' 10.05"	W60° 11' 6.63"
16	Bottom of Henry Street	N46° 9' 16.30"	W60° 11' 17.60"
17	Fredrick St.	N46° 9' 10.26"	W60° 10' 12.12"

# Odor Descriptors

