



MEMORANDUM

To: Jerome MacNeil; Donnie Burke; Geoff Verner; Ellen Gushue; Peter Weaver; Barbara Mattie

From: Dawn MacNeil

Date: October 1, 2012

Subject: Odour Monitoring Daily Report; September 28, 2012

Weather Conditions	Mostly Sunny
Precipitation	None
Wind Direction	North/North West
Wind Speed	Moderate Wind (8 -25 km/h)
Temperature	6 °C - 16 °C

Four and one half rounds of monitoring were conducted today with no quantifiable site-related odours greater than <2 detected.

Please find attached:

- Odour Monitoring Data Sheets for September 28, 2012
- Monitoring circuit map
- Monitoring circuit locations
- Odour descriptor wheel



ODOUR MONITORING DATA SHEET

DATE: September 28, 2012

TIME	LOCATION	60	30	15	7	4	2	<2	ND	DESCRIPTORS	COMMENTS
7:00	3								X		
7:09	6								X		
7:15	7								X		
7:20	8								X		
7:25	9								X		
7:31	10								X		
7:51	12								X		
8:05	17								X		
8:10	13								X		
8:15	14								X		
8:20	15								X		
8:25	16								X		
8:38	5							X		712/713	Slight site odour
8:58	1								X		
9:05	11								X		
9:10	2								X		
9:15	4								X		

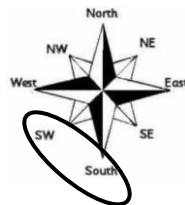
Weather Conditions

- Mostly Sunny
- Partly Cloudy
- Mostly Cloudy
- Overcast
- Hazy

Precipitation

- None
- Fog
- Rain
- Sleet
- Snow

Wind Direction (Blowing From)



Wind Speed

- Calm
- Light Breeze (1 – 8 km/h)
- Moderate Wind (8 – 25 km/h)
- Strong Winds (25 km/h or higher)

Temperature: 6 °C

Relative Humidity: 83 %

Barometric Pressure: 102.06 kpa

Notes: _____

Date Signed: September 28, 2012 Name: Denise Walker Signature: Denise Walker



ODOUR MONITORING DATA SHEET

DATE: September 28, 2012

TIME	LOCATION	60	30	15	7	4	2	<2	ND	DESCRIPTORS	COMMENTS
9:27	3								X		
9:34	6								X		
9:44	7								X		
9:49	8								X		
9:54	9								X		
9:59	10								X		
10:08	12								X		
10:14	17								X		
10:19	13								X		
10:24	14								X		
10:29	15								X		
10:34	16								X		
10:53	5								X		
10:59	1								X		
11:07	11								X		
11:12	2								X		
11:17	4								X		

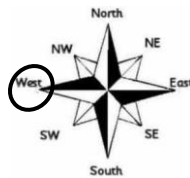
Weather Conditions

- Mostly Sunny
- Partly Cloudy
- Mostly Cloudy
- Overcast
- Hazy

Precipitation

- None
- Fog
- Rain
- Sleet
- Snow

Wind Direction (Blowing From)



Wind Speed

- Calm
- Light Breeze (1 – 8 km/h)
- Moderate Wind (8 – 25 km/h)
- Strong Winds (25 km/h or higher)

Temperature: 8 °C

Relative Humidity: 81 %

Barometric Pressure: 102.18 kpa

Notes: _____

Date Signed: September 28, 2012 Name: Denise Walker Signature: Denise Walker



ODOUR MONITORING DATA SHEET

DATE: September 28, 2012

TIME	LOCATION	60	30	15	7	4	2	<2	ND	DESCRIPTORS	COMMENTS
11:24	3								X		
11:30	6								X		
11:35	7								X		
11:40	8								X		
11:45	9								X		
11:53	10							X		515	Not site related – other activity in the area
12:32	12							X		511	Not site related – other activity in the area
12:39	17								X		
12:46	13								X		
12:51	14								X		
12:56	15								X		
1:04	16								X		
1:25	5								X		
1:33	1								X		
1:40	11								X		
1:45	2								X		
1:45	4								X		

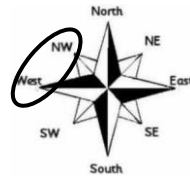
Weather Conditions

- Mostly Sunny
- Partly Cloudy
- Mostly Cloudy
- Overcast
- Hazy

Precipitation

- None
- Fog
- Rain
- Sleet
- Snow

Wind Direction (Blowing From)



Wind Speed

- Calm
- Light Breeze (1 – 8 km/h)
- Moderate Wind (8 – 25 km/h)
- Strong Winds (25 km/h or higher)

Temperature: 12 °C

Relative Humidity: 64 %

Barometric Pressure: 102.30 kpa

Notes:

Date Signed: September 28, 2012

Name: Denise Walker

Signature: Denise Walker



ODOUR MONITORING DATA SHEET

DATE: September 28, 2012

TIME	LOCATION	60	30	15	7	4	2	<2	ND	DESCRIPTORS	COMMENTS
2:21	3								X		
2:28	6								X		
2:33	7								X		
2:38	8							X		712	Slight site odour
2:44	9								X		
2:51	10							X		515	Not site related – other activity in the area
3:10	12								X		
3:16	17								X		
3:23	13								X		
3:41	14								X		
3:46	15								X		
3:51	16								X		
3:59	5								X		
4:05	1								X		
4:11	11								X		
4:16	2								X		
4:21	4								X		

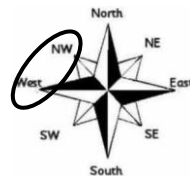
Weather Conditions

- Mostly Sunny
- Partly Cloudy
- Mostly Cloudy
- Overcast
- Hazy

Precipitation

- None
- Fog
- Rain
- Sleet
- Snow

Wind Direction (Blowing From)



Wind Speed

- Calm
- Light Breeze (1 – 8 km/h)
- Moderate Wind (8 – 25 km/h)
- Strong Winds (25 km/h or higher)

Temperature: 15 °C

Relative Humidity: 54 %

Barometric Pressure: 102.29 kpa

Notes:

Date Signed: September 28, 2012

Name: Denise Walker

Signature: Denise Walker

ODOUR MONITORING DATA SHEET

DATE: September 28, 2012

TIME	LOCATION	60	30	15	7	4	2	<2	ND	DESCRIPTORS	COMMENTS
4:28	3								X		
4:34	6								X		
4:39	7								X		
4:44	8								X		
4:49	9								X		

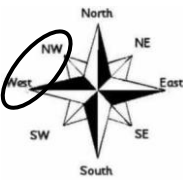
Weather Conditions

- Mostly Sunny
- Partly Cloudy
- Mostly Cloudy
- Overcast
- Hazy

Precipitation

- None
- Fog
- Rain
- Sleet
- Snow

Wind Direction (Blowing From)



Wind Speed

- Calm
- Light Breeze (1 – 8 km/h)
- Moderate Wind (8 – 25 km/h)
- Strong Winds (25 km/h or higher)

Temperature: 16 °C

Relative Humidity: 48 %

Barometric Pressure: 102.25 kpa

Notes: _____

Date Signed: September 28, 2012

Name: Denise Walker

Signature: Denise Walker

**Table 1 - Odour Monitoring Circuit
Air Monitoring Plan - Odour (AMPO)**

Location No.	Description	Latitude (Degrees (°) Minutes (') Seconds (")	Longitude (Degrees (°) Minutes (') Seconds (")
01	Forrest St.	N46° 8' 48.18"	W60° 10' 4.50"
02	FAST Furniture	N46° 8' 30.76"	W60° 10' 37.56"
03	Bus Station – Terminal Road	N46° 8' 28.30"	W60° 11' 7.55"
04	French School	N46° 8' 28.36"	W60° 10' 58.23"
05	Near Coke Oven Security Trailer	N46° 8' 55.56"	W60° 10' 7.74"
06	Fence Line – Prince and Terminal	N46° 8' 21.97"	W60° 11' 17.20"
07	Intercolonial Ambient Air Station (L5)	N46° 8' 33.36"	W60° 11' 24.30"
08	Corner of Intercolonial and Ferry Streets	N46° 8' 39.45"	W60° 11' 31.14"
09	DesBarres Street Ambient Air Station (L6)	N46° 8' 49.72"	W60° 11' 49.66"
10	Battery Point next to Fire Hydrant	N46° 8' 58.81"	W60° 12' 7.61"
11	Victoria Road Ambient Air Station (L1)	N46° 8' 42.97"	W60° 10' 32.62"
12	NS Lands Office Cul-de-sac	N46° 8' 51.94"	W60° 10' 56.32"
13	Currys Lane Ambient Air Station (L2)	N46° 9' 5.86"	W60° 10' 43.18"
14	Playground on Laurier Street Extension	N46° 9' 8.30"	W60° 10' 55.86"
15	200 m past Laurier Street Extension	N46° 9' 10.05"	W60° 11' 6.63"
16	Bottom of Henry Street	N46° 9' 16.30"	W60° 11' 17.60"
17	Fredrick St.	N46° 9' 10.26"	W60° 10' 12.12"

Odor Descriptors

