



## MEMORANDUM

**To:** Jerome MacNeil; Donnie Burke; Geoff Verner; Ellen Gushue; Peter Weaver; Barbara Mattie

**From:** Dawn MacNeil

**Date:** September 14, 2012

**Subject:** Odour Monitoring Daily Report; September 13, 2012

---

<b>Weather Conditions</b>	Mostly Sunny
<b>Precipitation</b>	None
<b>Wind Direction</b>	South West
<b>Wind Speed</b>	Moderate Wind (8 -25 km/h)
<b>Temperature</b>	11 C - 23 C

Five rounds of monitoring were conducted today with no quantifiable site-related odours greater than <2 detected.

Please find attached:

- Odour Monitoring Data Sheets for September 13, 2012
- Monitoring circuit map
- Monitoring circuit locations
- Odour descriptor wheel



ODOUR MONITORING DATA SHEET

DATE: September 13, 2012

TIME	LOCATION	60	30	15	7	4	2	<2	ND	DESCRIPTORS	COMMENTS
7:03	3								X		
7:12	6								X		
7:17	7								X		
7:22	8								X		
7:27	9								X		
7:48	10								X		
8:01	12								X		
8:09	17								X		
8:14	13								X		
8:19	14								X		
8:24	15								X		
8:29	16								X		
8:45	5								X		
8:52	1								X		
8:58	11								X		
9:03	2								X		
9:08	4								X		

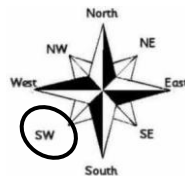
Weather Conditions

- Mostly Sunny
- Partly Cloudy
- Mostly Cloudy
- Overcast
- Hazy

Precipitation

- None
- Fog
- Rain
- Sleet
- Snow

Wind Direction (Blowing From)



Wind Speed

- Calm
- Light Breeze (1 – 8 km/h)
- Moderate Wind (8 – 25 km/h)
- Strong Winds (25 km/h or higher)

Temperature: 11 °C

Relative Humidity: 86 %

Barometric Pressure: 102.77 kpa

Notes: \_\_\_\_\_  
 \_\_\_\_\_  
 \_\_\_\_\_  
 \_\_\_\_\_  
 \_\_\_\_\_  
 \_\_\_\_\_  
 \_\_\_\_\_

Date Signed: September 13, 2012      Name: Denise Walker      Signature: Denise Walker



ODOUR MONITORING DATA SHEET

DATE: September 13, 2012

TIME	LOCATION	60	30	15	7	4	2	<2	ND	DESCRIPTORS	COMMENTS
9:25	3								X		
9:31	6								X		
9:36	7								X		
9:41	8								X		
9:47	9								X		
9:52	10								X		
10:06	12								X		
10:12	17								X		
10:18	13								X		
10:23	14								X		
10:28	15								X		
10:33	16								X		
10:47	5							X		713	Slight site odour
10:54	1								X		
11:00	11								X		
11:05	2								X		
11:10	4								X		

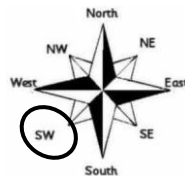
Weather Conditions

- Mostly Sunny
- Partly Cloudy
- Mostly Cloudy
- Overcast
- Hazy

Precipitation

- None
- Fog
- Rain
- Sleet
- Snow

Wind Direction (Blowing From)



Wind Speed

- Calm
- Light Breeze (1 – 8 km/h)
- Moderate Wind (8 – 25 km/h)
- Strong Winds (25 km/h or higher)

Temperature: 14 °C

Relative Humidity: 86 %

Barometric Pressure: 102.80 kpa

Notes: \_\_\_\_\_  
 \_\_\_\_\_  
 \_\_\_\_\_  
 \_\_\_\_\_  
 \_\_\_\_\_  
 \_\_\_\_\_  
 \_\_\_\_\_

Date Signed: September 13, 2012      Name: Denise Walker      Signature: Denise Walker



ODOUR MONITORING DATA SHEET

DATE: September 13, 2012

TIME	LOCATION	60	30	15	7	4	2	<2	ND	DESCRIPTORS	COMMENTS
11:18	3								X		
11:25	6								X		
11:30	7								X		
11:35	8								X		
11:40	9								X		
11:46	10								X		
12:34	12								X		
12:42	17								X		
12:48	13								X		
12:53	14								X		
12:59	15								X		
1:05	16								X		
1:16	5							X		713	Slight site odour
1:26	1								X		
1:32	11								X		
1:37	2								X		
1:42	4								X		

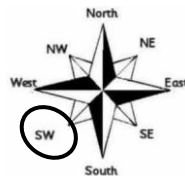
Weather Conditions

- Mostly Sunny
- Partly Cloudy
- Mostly Cloudy
- Overcast
- Hazy

Precipitation

- None
- Fog
- Rain
- Sleet
- Snow

Wind Direction (Blowing From)



Wind Speed

- Calm
- Light Breeze (1 – 8 km/h)
- Moderate Wind (8 – 25 km/h)
- Strong Winds (25 km/h or higher)

Temperature: 16 °C

Relative Humidity: 84 %

Barometric Pressure: 102.80 kpa

Notes: \_\_\_\_\_  
 \_\_\_\_\_  
 \_\_\_\_\_  
 \_\_\_\_\_  
 \_\_\_\_\_  
 \_\_\_\_\_  
 \_\_\_\_\_

Date Signed: September 13, 2012      Name: Denise Walker      Signature: Denise Walker



**ODOUR MONITORING DATA SHEET**

DATE: September 13, 2012

TIME	LOCATION	60	30	15	7	4	2	<2	ND	DESCRIPTORS	COMMENTS
2:30	3								X		
2:37	6								X		
2:43	7								X		
2:48	8								X		
2:53	9								X		
2:59	10								X		
3:08	12								X		
3:16	17								X		
3:23	13								X		
3:28	14								X		
3:33	15							X		712	Slight site odour
3:38	16							X		712	Slight site odour
3:55	5							X		722/713	Slight site odour
4:11	1								X		
4:18	11								X		
4:23	2								X		
4:28	4								X		

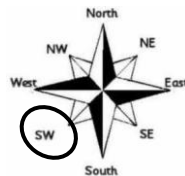
Weather Conditions

- Mostly Sunny
- Partly Cloudy
- Mostly Cloudy
- Overcast
- Hazy

Precipitation

- None
- Fog
- Rain
- Sleet
- Snow

Wind Direction (Blowing From)



Wind Speed

- Calm
- Light Breeze (1 – 8 km/h)
- Moderate Wind (8 – 25 km/h)
- Strong Winds (25 km/h or higher)

Temperature: 22 °C

Relative Humidity: 55 %

Barometric Pressure: 102.65 kpa

**Notes:**

---

---

---

---

---

---

---

---

Date Signed: September 13, 2012

Name: Denise Walker

Signature: Denise Walker



**ODOUR MONITORING DATA SHEET**

DATE: September 13, 2012

TIME	LOCATION	60	30	15	7	4	2	<2	ND	DESCRIPTORS	COMMENTS
4:40	3								X		
4:46	6								X		
4:51	7								X		
4:56	8								X		
5:02	9								X		
5:07	10								X		
5:26	12								X		
5:32	17								X		
5:38	13								X		
5:43	14								X		
5:48	15								X		
5:53	16								X		
6:09	5								X		
6:19	1								X		
6:26	11								X		
6:32	2								X		
6:37	4								X		

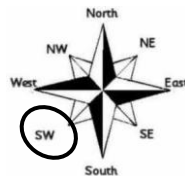
Weather Conditions

- Mostly Sunny
- Partly Cloudy
- Mostly Cloudy
- Overcast
- Hazy

Precipitation

- None
- Fog
- Rain
- Sleet
- Snow

Wind Direction (Blowing From)



Wind Speed

- Calm
- Light Breeze (1 – 8 km/h)
- Moderate Wind (8 – 25 km/h)
- Strong Winds (25 km/h or higher)

Temperature: 23 °C

Relative Humidity: 46 %

Barometric Pressure: 102.53 kpa

Notes: \_\_\_\_\_  
 \_\_\_\_\_  
 \_\_\_\_\_  
 \_\_\_\_\_  
 \_\_\_\_\_  
 \_\_\_\_\_  
 \_\_\_\_\_

Date Signed: September 13, 2012      Name: Denise Walker      Signature: Denise Walker



**Table 1 - Odour Monitoring Circuit**  
**Air Monitoring Plan - Odour (AMPO)**

<b>Location No.</b>	<b>Description</b>	<b>Latitude (Degrees (°) Minutes (') Seconds (")</b>	<b>Longitude (Degrees (°) Minutes (') Seconds (")</b>
01	Forrest St.	N46° 8' 48.18"	W60° 10' 4.50"
02	FAST Furniture	N46° 8' 30.76"	W60° 10' 37.56"
03	Bus Station – Terminal Road	N46° 8' 28.30"	W60° 11' 7.55"
04	French School	N46° 8' 28.36"	W60° 10' 58.23"
05	Near Coke Oven Security Trailer	N46° 8' 55.56"	W60° 10' 7.74"
06	Fence Line – Prince and Terminal	N46° 8' 21.97"	W60° 11' 17.20"
07	Intercolonial Ambient Air Station (L5)	N46° 8' 33.36"	W60° 11' 24.30"
08	Corner of Intercolonial and Ferry Streets	N46° 8' 39.45"	W60° 11' 31.14"
09	DesBarres Street Ambient Air Station (L6)	N46° 8' 49.72"	W60° 11' 49.66"
10	Battery Point next to Fire Hydrant	N46° 8' 58.81"	W60° 12' 7.61"
11	Victoria Road Ambient Air Station (L1)	N46° 8' 42.97"	W60° 10' 32.62"
12	NS Lands Office Cul-de-sac	N46° 8' 51.94"	W60° 10' 56.32"
13	Currys Lane Ambient Air Station (L2)	N46° 9' 5.86"	W60° 10' 43.18"
14	Playground on Laurier Street Extension	N46° 9' 8.30"	W60° 10' 55.86"
15	200 m past Laurier Street Extension	N46° 9' 10.05"	W60° 11' 6.63"
16	Bottom of Henry Street	N46° 9' 16.30"	W60° 11' 17.60"
17	Fredrick St.	N46° 9' 10.26"	W60° 10' 12.12"



# Odor Descriptors

