



MEMORANDUM

To: Jerome MacNeil; Donnie Burke; Geoff Verner; Ellen Gushue; Peter Weaver; Barbara Mattie

From: Dawn MacNeil

Date: August 29, 2012

Subject: Odour Monitoring Daily Report; August 28, 2012

Weather Conditions	Mostly Cloudy
Precipitation	None
Wind Direction	South / South West
Wind Speed	Moderate (8 – 25 km/h) Wind
Temperature	16 °C - 24 °C

Four and one-half rounds of monitoring were conducted today with no quantifiable site-related odours detected.

Please find attached:

- Odour Monitoring Data Sheets for August 28, 2012
- Monitoring circuit map
- Monitoring circuit locations
- Odour descriptor wheel



ODOUR MONITORING DATA SHEET

DATE: August 28, 2012

TIME	LOCATION	60	30	15	7	4	2	<2	ND	DESCRIPTORS	COMMENTS
7:03	3								X		
7:11	6								X		
7:16	7								X		
7:21	8								X		
7:27	9								X		
7:32	10								X		
7:38	12								X		
7:45	17								X		
7:50	13								X		
7:55	14								X		
8:00	15								X		
8:05	16								X		
8:25	5								X		
8:33	1								X		
8:38	11								X		
8:43	2								X		
8:49	4								X		

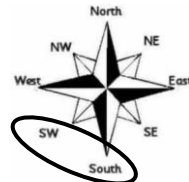
Weather Conditions

- Mostly Sunny
- Partly Cloudy
- Mostly Cloudy
- Overcast
- Hazy

Precipitation

- None
- Fog
- Rain
- Sleet
- Snow

Wind Direction (Blowing From)



Wind Speed

- Calm
- Light Breeze (1 – 8 km/h)
- Moderate Wind (8 – 25 km/h)
- Strong Winds (25 km/h or higher)

Temperature: 16 °C

Relative Humidity: 85 %

Barometric Pressure: _____ kpa

Notes:

Date Signed: August 28, 2012

Name: Denise Walker

Signature: Denise Walker



ODOUR MONITORING DATA SHEET

DATE: August 28, 2012

TIME	LOCATION	60	30	15	7	4	2	<2	ND	DESCRIPTORS	COMMENTS
9:11	3								X		
9:19	6								X		
9:24	7								X		
9:29	8								X		
9:35	9								X		
9:40	10								X		
9:56	12								X		
0:06	17								X		
10:12	13								X		
10:17	14								X		
10:22	15								X		
10:27	16								X		
10:36	5								X		
10:44	1								X		
10:50	11								X		
10:55	2								X		
11:01	4								X		

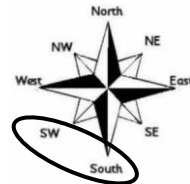
Weather Conditions

- Mostly Sunny
- Partly Cloudy
- Mostly Cloudy
- Overcast
- Hazy

Precipitation

- None
- Fog
- Rain
- Sleet
- Snow

Wind Direction (Blowing From)



Wind Speed

- Calm
- Light Breeze (1 – 8 km/h)
- Moderate Wind (8 – 25 km/h)
- Strong Winds (25 km/h or higher)

Temperature: 20 °C

Relative Humidity: _____ %

Barometric Pressure: _____ kpa

Notes:

Date Signed: August 28, 2012

Name: Denise Walker

Signature: Denise Walker



ODOUR MONITORING DATA SHEET

DATE: August 28, 2012

TIME	LOCATION	60	30	15	7	4	2	<2	ND	DESCRIPTORS	COMMENTS
11:12	3								X		
11:18	6								X		
11:24	7								X		
11:29	8								X		
11:35	9								X		
11:41	10								X		
12:33	12								X		
12:40	17								X		
12:47	13								X		
12:52	14								X		
12:57	15								X		
1:03	16								X		
1:13	5								X		
1:20	1								X		
1:27	11								X		
1:33	2								X		
1:38	4								X		

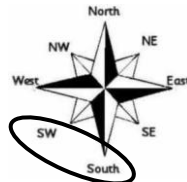
Weather Conditions

- Mostly Sunny
- Partly Cloudy
- Mostly Cloudy
- Overcast
- Hazy

Precipitation

- None
- Fog
- Rain
- Sleet
- Snow

Wind Direction (Blowing From)



Wind Speed

- Calm
- Light Breeze (1 – 8 km/h)
- Moderate Wind (8 – 25 km/h)
- Strong Winds (25 km/h or higher)

Temperature: 22 °C

Relative Humidity: 68 %

Barometric Pressure: 100.94 kpa

Notes:

Date Signed: August 28, 2012

Name: Denise Walker

Signature: Denise Walker



ODOUR MONITORING DATA SHEET

DATE: August 28, 2012

TIME	LOCATION	60	30	15	7	4	2	<2	ND	DESCRIPTORS	COMMENTS
2:00	3								X		
2:08	6								X		
2:13	7								X		
2:18	8								X		
2:24	9								X		
2:29	10								X		
2:52	12								X		
2:58	17								X		
3:07	13								X		
3:12	14								X		
3:18	15								X		
3:23	16								X		
3:34	5								X		
3:42	1								X		
3:48	11								X		
3:56	2								X		
4:01	4								X		

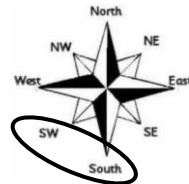
Weather Conditions

- Mostly Sunny
- Partly Cloudy
- Mostly Cloudy
- Overcast
- Hazy

Precipitation

- None
- Fog
- Rain
- Sleet
- Snow

Wind Direction (Blowing From)



Wind Speed

- Calm
- Light Breeze (1 – 8 km/h)
- Moderate Wind (8 – 25 km/h)
- Strong Winds (25 km/h or higher)

Temperature: 23 °C

Relative Humidity: 67 %

Barometric Pressure: 100.69 kpa

Notes:

Date Signed: August 28, 2012

Name: Denise Walker

Signature: Denise Walker



ODOUR MONITORING DATA SHEET

DATE: August 28, 2012

TIME	LOCATION	60	30	15	7	4	2	<2	ND	DESCRIPTORS	COMMENTS
4:11	3								X		
4:17	6								X		
4:22	7								X		
4:27	8								X		
4:33	9								X		
4:38	10								X		
4:45	12								X		
4:52	17								X		

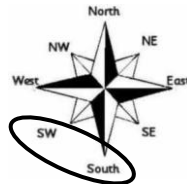
Weather Conditions

- Mostly Sunny
- Partly Cloudy
- Mostly Cloudy
- Overcast
- Hazy

Precipitation

- None
- Fog
- Rain
- Sleet
- Snow

Wind Direction (Blowing From)



Wind Speed

- Calm
- Light Breeze (1 – 8 km/h)
- Moderate Wind (8 – 25 km/h)
- Strong Winds (25 km/h or higher)

Temperature: 24 °C

Relative Humidity: 69 %

Barometric Pressure: 100.49 kpa

Notes:

Date Signed: August 28, 2012

Name: Denise Walker

Signature: Denise Walker

Table 1 - Odour Monitoring Circuit
Air Monitoring Plan - Odour (AMPO)

Location No.	Description	Latitude (Degrees (°) Minutes (') Seconds (")	Longitude (Degrees (°) Minutes (') Seconds (")
01	Forrest St.	N46° 8' 48.18"	W60° 10' 4.50"
02	FAST Furniture	N46° 8' 30.76"	W60° 10' 37.56"
03	Bus Station – Terminal Road	N46° 8' 28.30"	W60° 11' 7.55"
04	French School	N46° 8' 28.36"	W60° 10' 58.23"
05	Near Coke Oven Security Trailer	N46° 8' 55.56"	W60° 10' 7.74"
06	Fence Line – Prince and Terminal	N46° 8' 21.97"	W60° 11' 17.20"
07	Intercolonial Ambient Air Station (L5)	N46° 8' 33.36"	W60° 11' 24.30"
08	Corner of Intercolonial and Ferry Streets	N46° 8' 39.45"	W60° 11' 31.14"
09	DesBarres Street Ambient Air Station (L6)	N46° 8' 49.72"	W60° 11' 49.66"
10	Battery Point next to Fire Hydrant	N46° 8' 58.81"	W60° 12' 7.61"
11	Victoria Road Ambient Air Station (L1)	N46° 8' 42.97"	W60° 10' 32.62"
12	NS Lands Office Cul-de-sac	N46° 8' 51.94"	W60° 10' 56.32"
13	Currys Lane Ambient Air Station (L2)	N46° 9' 5.86"	W60° 10' 43.18"
14	Playground on Laurier Street Extension	N46° 9' 8.30"	W60° 10' 55.86"
15	200 m past Laurier Street Extension	N46° 9' 10.05"	W60° 11' 6.63"
16	Bottom of Henry Street	N46° 9' 16.30"	W60° 11' 17.60"
17	Fredrick St.	N46° 9' 10.26"	W60° 10' 12.12"

Odor Descriptors

