



MEMORANDUM

To: Jerome MacNeil; Donnie Burke; Geoff Verner; Ellen Gushue; Peter Weaver; Barbara Mattie

From: Dawn MacNeil

Date: August 16, 2012

Subject: Odour Monitoring Daily Report; August 15, 2012

| | |
|---------------------------|------------------------------|
| Weather Conditions | Overcast |
| Precipitation | None |
| Wind Direction | South/South East |
| Wind Speed | Moderate Wind (8 - 25 km/h) |
| Temperature | 20 °C - 24 °C |

Four and one half rounds of monitoring were conducted today with no quantifiable site-related odours greater than <2 detected.

Please find attached:

- Odour Monitoring Data Sheets for August 15, 2012
- Monitoring circuit map
- Monitoring circuit locations
- Odour descriptor wheel



ODOUR MONITORING DATA SHEET

DATE: August 15, 2012

| TIME | LOCATION | 60 | 30 | 15 | 7 | 4 | 2 | <2 | ND | DESCRIPTORS | COMMENTS |
|------|----------|----|----|----|---|---|---|----|----|-------------|----------|
| 7:02 | 3 | | | | | | | | X | | |
| 7:09 | 6 | | | | | | | | X | | |
| 7:14 | 7 | | | | | | | | X | | |
| 7:19 | 8 | | | | | | | | X | | |
| 7:24 | 9 | | | | | | | | X | | |
| 7:30 | 10 | | | | | | | | X | | |
| 7:43 | 12 | | | | | | | | X | | |
| 7:49 | 17 | | | | | | | | X | | |
| 7:55 | 13 | | | | | | | | X | | |
| 8:00 | 14 | | | | | | | | X | | |
| 8:05 | 15 | | | | | | | | X | | |
| 8:10 | 16 | | | | | | | | X | | |
| 8:22 | 5 | | | | | | | | X | | |
| 8:30 | 1 | | | | | | | | X | | |
| 8:36 | 11 | | | | | | | | X | | |
| 8:43 | 2 | | | | | | | | X | | |
| 8:53 | 4 | | | | | | | | X | | |

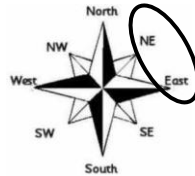
Weather Conditions

- Mostly Sunny
- Partly Cloudy
- Mostly Cloudy
- Overcast
- Hazy

Precipitation

- None
- Fog
- Rain
- Sleet
- Snow

Wind Direction (Blowing From)



Wind Speed

- Calm
- Light Breeze (1 – 8 km/h)
- Moderate Wind (8 – 25 km/h)
- Strong Winds (25 km/h or higher)

Temperature: 20 °C

Relative Humidity: 88 %

Barometric Pressure: 101.39 kpa

Notes:

Date Signed: August 15, 2012

Name: Denise Walker

Signature: Denise Walker



ODOUR MONITORING DATA SHEET

DATE: August 15, 2012

| TIME | LOCATION | 60 | 30 | 15 | 7 | 4 | 2 | <2 | ND | DESCRIPTORS | COMMENTS |
|-------|----------|----|----|----|---|---|---|----|----|-------------|-------------------|
| 9:00 | 3 | | | | | | | | X | | |
| 9:07 | 6 | | | | | | | | X | | |
| 9:13 | 7 | | | | | | | X | | 705 | Slight site odour |
| 9:18 | 8 | | | | | | | | X | | |
| 9:24 | 9 | | | | | | | | X | | |
| 9:29 | 10 | | | | | | | | X | | |
| 9:43 | 12 | | | | | | | | X | | |
| 9:52 | 17 | | | | | | | | X | | |
| 9:59 | 13 | | | | | | | | X | | |
| 10:04 | 14 | | | | | | | | X | | |
| 10:09 | 15 | | | | | | | | X | | |
| 10:14 | 16 | | | | | | | | X | | |
| 10:29 | 5 | | | | | | | | X | | |
| 10:40 | 1 | | | | | | | | X | | |
| 10:46 | 11 | | | | | | | | X | | |
| 10:51 | 2 | | | | | | | | X | | |
| 10:56 | 4 | | | | | | | | X | | |

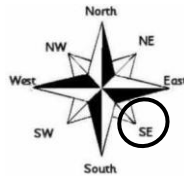
Weather Conditions

- Mostly Sunny
- Partly Cloudy
- Mostly Cloudy
- Overcast
- Hazy

Precipitation

- None
- Fog
- Rain
- Sleet
- Snow

Wind Direction (Blowing From)



Wind Speed

- Calm
- Light Breeze (1 – 8 km/h)
- Moderate Wind (8 – 25 km/h)
- Strong Winds (25 km/h or higher)

Temperature: 21 °C

Relative Humidity: 88 %

Barometric Pressure: 101.46 kpa

Notes:

Date Signed: August 15, 2012

Name: Denise Walker

Signature: Denise Walker



ODOUR MONITORING DATA SHEET

DATE: August 15, 2012

| TIME | LOCATION | 60 | 30 | 15 | 7 | 4 | 2 | <2 | ND | DESCRIPTORS | COMMENTS |
|-------|----------|----|----|----|---|---|---|----|----|-------------|----------|
| 11:01 | 3 | | | | | | | | X | | |
| 11:08 | 6 | | | | | | | | X | | |
| 11:13 | 7 | | | | | | | | X | | |
| 11:18 | 8 | | | | | | | | X | | |
| 11:24 | 9 | | | | | | | | X | | |
| 11:30 | 10 | | | | | | | | X | | |
| 11:45 | 12 | | | | | | | | X | | |
| 11:54 | 17 | | | | | | | | X | | |
| 12:35 | 13 | | | | | | | | X | | |
| 12:42 | 14 | | | | | | | | X | | |
| 12:48 | 15 | | | | | | | | X | | |
| 12:53 | 16 | | | | | | | | X | | |
| 1:04 | 5 | | | | | | | | X | | |
| 1:10 | 1 | | | | | | | | X | | |
| 1:17 | 11 | | | | | | | | X | | |
| 1:22 | 2 | | | | | | | | X | | |
| 1:27 | 4 | | | | | | | | X | | |

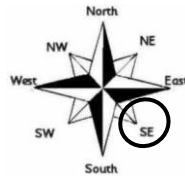
Weather Conditions

- Mostly Sunny
- Partly Cloudy
- Mostly Cloudy
- Overcast
- Hazy

Precipitation

- None
- Fog
- Rain
- Sleet
- Snow

Wind Direction (Blowing From)



Wind Speed

- Calm
- Light Breeze (1 – 8 km/h)
- Moderate Wind (8 – 25 km/h)
- Strong Winds (25 km/h or higher)

Temperature: 22 °C

Relative Humidity: 83 %

Barometric Pressure: 101.45 kpa

Notes:

Date Signed: August 15, 2012

Name: Denise Walker

Signature: Denise Walker



ODOUR MONITORING DATA SHEET

DATE: August 15, 2012

| TIME | LOCATION | 60 | 30 | 15 | 7 | 4 | 2 | <2 | ND | DESCRIPTORS | COMMENTS |
|------|----------|----|----|----|---|---|---|----|----|-------------|-------------------|
| 1:49 | 3 | | | | | | | | X | | |
| 1:57 | 6 | | | | | | | | X | | |
| 2:02 | 7 | | | | | | | | X | | |
| 2:08 | 8 | | | | | | | | X | | |
| 2:13 | 9 | | | | | | | | X | | |
| 2:18 | 10 | | | | | | | X | | 400/700 | Slight site odour |
| 2:28 | 12 | | | | | | | | X | | |
| 2:34 | 17 | | | | | | | | X | | |
| 2:39 | 13 | | | | | | | | X | | |
| 2:45 | 14 | | | | | | | | X | | |
| 2:50 | 15 | | | | | | | | X | | |
| 2:55 | 16 | | | | | | | | X | | |
| 3:09 | 5 | | | | | | | | X | | |
| 3:17 | 1 | | | | | | | | X | | |
| 3:24 | 11 | | | | | | | | X | | |
| 3:30 | 2 | | | | | | | | X | | |
| 3:36 | 4 | | | | | | | | X | | |

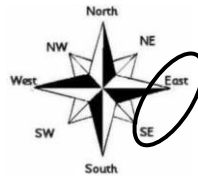
Weather Conditions

- Mostly Sunny
- Partly Cloudy
- Mostly Cloudy
- Overcast
- Hazy

Precipitation

- None
- Fog
- Rain
- Sleet
- Snow

Wind Direction (Blowing From)



Wind Speed

- Calm
- Light Breeze (1 – 8 km/h)
- Moderate Wind (8 – 25 km/h)
- Strong Winds (25 km/h or higher)

Temperature: 23 °C

Relative Humidity: 76 %

Barometric Pressure: 101.54 kpa

Notes:

Date Signed: August 15, 2012

Name: Denise Walker

Signature: Denise Walker



ODOUR MONITORING DATA SHEET

DATE: August 15, 2012

| TIME | LOCATION | 60 | 30 | 15 | 7 | 4 | 2 | <2 | ND | DESCRIPTORS | COMMENTS |
|------|----------|----|----|----|---|---|---|----|----|-------------|-------------------|
| 3:54 | 3 | | | | | | | | X | | |
| 4:00 | 6 | | | | | | | | X | | |
| 4:05 | 7 | | | | | | | X | | 705 | Slight site odour |
| 4:10 | 8 | | | | | | | | X | | |
| 4:16 | 9 | | | | | | | | X | | |
| 4:22 | 10 | | | | | | | | X | | |
| 4:36 | 12 | | | | | | | | X | | |
| 4:43 | 17 | | | | | | | | X | | |
| 4:50 | 13 | | | | | | | | X | | |
| | | | | | | | | | | | |
| | | | | | | | | | | | |
| | | | | | | | | | | | |
| | | | | | | | | | | | |
| | | | | | | | | | | | |
| | | | | | | | | | | | |
| | | | | | | | | | | | |
| | | | | | | | | | | | |
| | | | | | | | | | | | |
| | | | | | | | | | | | |
| | | | | | | | | | | | |

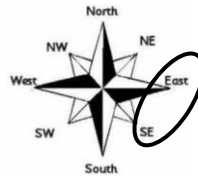
Weather Conditions

- Mostly Sunny
- Partly Cloudy
- Mostly Cloudy
- Overcast
- Hazy

Precipitation

- None
- Fog
- Rain
- Sleet
- Snow

Wind Direction (Blowing From)



Wind Speed

- Calm
- Light Breeze (1 – 8 km/h)
- Moderate Wind (8 – 25 km/h)
- Strong Winds (25 km/h or higher)

Temperature: 24 °C

Relative Humidity: 69 %

Barometric Pressure: 101.54 kpa

Notes:

Date Signed: August 15, 2012

Name: Denise Walker

Signature: Denise Walker

**Table 1 - Odour Monitoring Circuit
Air Monitoring Plan - Odour (AMPO)**

| Location No. | Description | Latitude (Degrees (°) Minutes (') Seconds (") | Longitude (Degrees (°) Minutes (') Seconds (") |
|---------------------|---|--|---|
| 01 | Forrest St. | N46° 8' 48.18" | W60° 10' 4.50" |
| 02 | FAST Furniture | N46° 8' 30.76" | W60° 10' 37.56" |
| 03 | Bus Station – Terminal Road | N46° 8' 28.30" | W60° 11' 7.55" |
| 04 | French School | N46° 8' 28.36" | W60° 10' 58.23" |
| 05 | Near Coke Oven Security Trailer | N46° 8' 55.56" | W60° 10' 7.74" |
| 06 | Fence Line – Prince and Terminal | N46° 8' 21.97" | W60° 11' 17.20" |
| 07 | Intercolonial Ambient Air Station (L5) | N46° 8' 33.36" | W60° 11' 24.30" |
| 08 | Corner of Intercolonial and Ferry Streets | N46° 8' 39.45" | W60° 11' 31.14" |
| 09 | DesBarres Street Ambient Air Station (L6) | N46° 8' 49.72" | W60° 11' 49.66" |
| 10 | Battery Point next to Fire Hydrant | N46° 8' 58.81" | W60° 12' 7.61" |
| 11 | Victoria Road Ambient Air Station (L1) | N46° 8' 42.97" | W60° 10' 32.62" |
| 12 | NS Lands Office Cul-de-sac | N46° 8' 51.94" | W60° 10' 56.32" |
| 13 | Currys Lane Ambient Air Station (L2) | N46° 9' 5.86" | W60° 10' 43.18" |
| 14 | Playground on Laurier Street Extension | N46° 9' 8.30" | W60° 10' 55.86" |
| 15 | 200 m past Laurier Street Extension | N46° 9' 10.05" | W60° 11' 6.63" |
| 16 | Bottom of Henry Street | N46° 9' 16.30" | W60° 11' 17.60" |
| 17 | Fredrick St. | N46° 9' 10.26" | W60° 10' 12.12" |

Odor Descriptors

