



MEMORANDUM

To: Jerome MacNeil; Donnie Burke; Geoff Verner; Ellen Gushue; Peter Weaver; Barbara Mattie

From: Dawn MacNeil

Date: August 15, 2012

Subject: Odour Monitoring Daily Report; August 14, 2012

Weather Conditions	Partly Cloudy
Precipitation	None
Wind Direction	South/South West (am) North/North East (pm)
Wind Speed	Moderate Wind (8 - 25 km/h)
Temperature	21 °C - 27 °C

Four and one half rounds of monitoring were conducted today with no quantifiable site-related odours detected.

Please find attached:

- Odour Monitoring Data Sheets for August 14, 2012
- Monitoring circuit map
- Monitoring circuit locations
- Odour descriptor wheel



ODOUR MONITORING DATA SHEET

DATE: August 14, 2012

TIME	LOCATION	60	30	15	7	4	2	<2	ND	DESCRIPTORS	COMMENTS
7:03	3								X		
7:10	6								X		
7:17	7								X		
7:22	8								X		
7:27	9								X		
7:33	10								X		
7:42	12								X		
7:49	17								X		
7:54	13								X		
7:59	14							X		516	Not site related-other activities in the area
8:04	15								X		
8:09	16								X		
8:20	5								X		
8:30	1								X		
8:37	11								X		
8:42	2								X		
8:50	4								X		

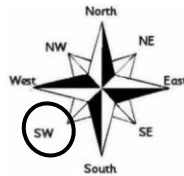
Weather Conditions

- Mostly Sunny
- Partly Cloudy
- Mostly Cloudy
- Overcast
- Hazy

Precipitation

- None
- Fog
- Rain
- Sleet
- Snow

Wind Direction (Blowing From)



Wind Speed

- Calm
- Light Breeze (1 – 8 km/h)
- Moderate Wind (8 – 25 km/h)
- Strong Winds (25 km/h or higher)

Temperature: 21 °C

Relative Humidity: 90 %

Barometric Pressure: 101.13 kpa

Notes:

Date Signed: August 14, 2012

Name: Denise Walker

Signature: Denise Walker



ODOUR MONITORING DATA SHEET

DATE: August 14, 2012

TIME	LOCATION	60	30	15	7	4	2	<2	ND	DESCRIPTORS	COMMENTS
9:05	3								X		
9:12	6								X		
9:18	7								X		
9:25	8								X		
9:30	9								X		
9:35	10								X		
10:25	12								X		
10:30	17								X		
10:35	13								X		
10:40	14								X		
10:45	15								X		
10:50	16								X		
11:04	5								X		
11:14	1								X		
11:20	11								X		
11:25	2								X		
11:30	4								X		

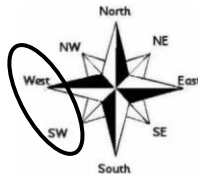
Weather Conditions

- Mostly Sunny
- Partly Cloudy
- Mostly Cloudy
- Overcast
- Hazy

Precipitation

- None
- Fog
- Rain
- Sleet
- Snow

Wind Direction (Blowing From)



Wind Speed

- Calm
- Light Breeze (1 – 8 km/h)
- Moderate Wind (8 – 25 km/h)
- Strong Winds (25 km/h or higher)

Temperature: 20 °C

Relative Humidity: 92 %

Barometric Pressure: 101.17 kpa

Notes:

Date Signed: August 14, 2012

Name: Denise Walker

Signature: Denise Walker



ODOUR MONITORING DATA SHEET

DATE: August 14, 2012

TIME	LOCATION	60	30	15	7	4	2	<2	ND	DESCRIPTORS	COMMENTS
11:35	3								X		
11:40	6								X		
11:45	7								X		
11:50	8								X		
11:56	9								X		
12:01	10							X		515	Not site related-other activities in the area
12:34	12								X		
12:42	17								X		
12:49	13								X		
12:54	14								X		
12:59	15								X		
1:05	16								X		
1:13	5								X		
1:27	1								X		
1:33	11								X		
1:43	2								X		
1:48	4								X		

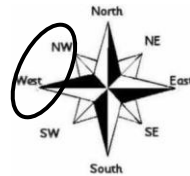
Weather Conditions

- Mostly Sunny
- Partly Cloudy
- Mostly Cloudy
- Overcast
- Hazy

Precipitation

- None
- Fog
- Rain
- Sleet
- Snow

Wind Direction (Blowing From)



Wind Speed

- Calm
- Light Breeze (1 – 8 km/h)
- Moderate Wind (8 – 25 km/h)
- Strong Winds (25 km/h or higher)

Temperature: 25 °C

Relative Humidity: 67 %

Barometric Pressure: 101.14 kpa

Notes:

Date Signed: August 14, 2012

Name: Denise Walker

Signature: Denise Walker

ODOUR MONITORING DATA SHEET

DATE: August 14, 2012

TIME	LOCATION	60	30	15	7	4	2	<2	ND	DESCRIPTORS	COMMENTS
2:00	3								X		
2:06	6								X		
2:12	7								X		
2:17	8								X		
2:22	9								X		
2:28	10							X		515	Not site related-other activities in the area
2:35	12								X		
2:42	17								X		
2:52	13								X		
2:57	14								X		
3:02	15								X		
3:07	16								X		
3:28	5								X		
3:34	1								X		
3:40	11								X		
3:46	2								X		
3:56	4								X		

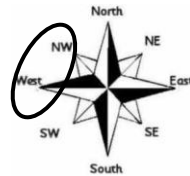
Weather Conditions

- Mostly Sunny
- Partly Cloudy
- Mostly Cloudy
- Overcast
- Hazy

Precipitation

- None
- Fog
- Rain
- Sleet
- Snow

Wind Direction (Blowing From)



Wind Speed

- Calm
- Light Breeze (1 – 8 km/h)
- Moderate Wind (8 – 25 km/h)
- Strong Winds (25 km/h or higher)

Temperature: 27 °C

Relative Humidity: 60 %

Barometric Pressure: 101.11 kpa

Notes:

Date Signed: August 14, 2012

Name: Denise Walker

Signature: Denise Walker



ODOUR MONITORING DATA SHEET

DATE: August 14, 2012

TIME	LOCATION	60	30	15	7	4	2	<2	ND	DESCRIPTORS	COMMENTS
4:07	3								X		
4:13	6								X		
4:19	7								X		
4:25	8								X		
4:31	9								X		
4:37	10							X		515	not site related-other activities in the area
4:45	12								X		
4:50	17								X		
4:56	13								X		

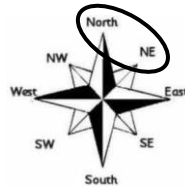
Weather Conditions

- Mostly Sunny
- Partly Cloudy
- Mostly Cloudy
- Overcast
- Hazy

Precipitation

- None
- Fog
- Rain
- Sleet
- Snow

Wind Direction (Blowing From)



Wind Speed

- Calm
- Light Breeze (1 – 8 km/h)
- Moderate Wind (8 – 25 km/h)
- Strong Winds (25 km/h or higher)

Temperature: 27 °C

Relative Humidity: 65 %

Barometric Pressure: 101.09 kpa

Notes:

Date Signed: August 14, 2012

Name: Denise Walker

Signature: Denise Walker

**Table 1 - Odour Monitoring Circuit
Air Monitoring Plan - Odour (AMPO)**

Location No.	Description	Latitude (Degrees (°) Minutes (') Seconds (")	Longitude (Degrees (°) Minutes (') Seconds (")
01	Forrest St.	N46° 8' 48.18"	W60° 10' 4.50"
02	FAST Furniture	N46° 8' 30.76"	W60° 10' 37.56"
03	Bus Station – Terminal Road	N46° 8' 28.30"	W60° 11' 7.55"
04	French School	N46° 8' 28.36"	W60° 10' 58.23"
05	Near Coke Oven Security Trailer	N46° 8' 55.56"	W60° 10' 7.74"
06	Fence Line – Prince and Terminal	N46° 8' 21.97"	W60° 11' 17.20"
07	Intercolonial Ambient Air Station (L5)	N46° 8' 33.36"	W60° 11' 24.30"
08	Corner of Intercolonial and Ferry Streets	N46° 8' 39.45"	W60° 11' 31.14"
09	DesBarres Street Ambient Air Station (L6)	N46° 8' 49.72"	W60° 11' 49.66"
10	Battery Point next to Fire Hydrant	N46° 8' 58.81"	W60° 12' 7.61"
11	Victoria Road Ambient Air Station (L1)	N46° 8' 42.97"	W60° 10' 32.62"
12	NS Lands Office Cul-de-sac	N46° 8' 51.94"	W60° 10' 56.32"
13	Currys Lane Ambient Air Station (L2)	N46° 9' 5.86"	W60° 10' 43.18"
14	Playground on Laurier Street Extension	N46° 9' 8.30"	W60° 10' 55.86"
15	200 m past Laurier Street Extension	N46° 9' 10.05"	W60° 11' 6.63"
16	Bottom of Henry Street	N46° 9' 16.30"	W60° 11' 17.60"
17	Fredrick St.	N46° 9' 10.26"	W60° 10' 12.12"

Odor Descriptors

