



MEMORANDUM

To: Jerome MacNeil; Donnie Burke; Geoff Verner; Ellen Gushue; Peter Weaver; Barbara Mattie

From: Dawn MacNeil

Date: August 8, 2012

Subject: Odour Monitoring Daily Report; August 6, 2012

Weather Conditions	Overcast
Precipitation	None
Wind Direction	South/South West
Wind Speed	Moderate Wind (8 - 25 km/h)
Temperature	19 °C - 25 °C

Four and one half rounds of monitoring were conducted today with no quantifiable site-related odours detected.

Please find attached:

- Odour Monitoring Data Sheets for August 6, 2012
- Monitoring circuit map
- Monitoring circuit locations
- Odour descriptor wheel



ODOUR MONITORING DATA SHEET

DATE: August 6, 2012

TIME	LOCATION	60	30	15	7	4	2	<2	ND	DESCRIPTORS	COMMENTS
7:01	3								X		
7:09	6								X		
7:15	7								X		
7:20	8								X		
7:25	9								X		
7:31	10								X		
7:42	12								X		
7:52	17								X		
7:57	13								X		
8:02	14								X		
8:09	15								X		
8:12	16								X		
8:25	5								X		
8:37	1								X		
8:42	11								X		
8:46	2								X		
8:51	4								X		

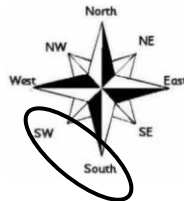
Weather Conditions

- Mostly Sunny
- Partly Cloudy
- Mostly Cloudy
- Overcast
- Hazy

Precipitation

- None
- Fog
- Rain
- Sleet
- Snow

Wind Direction (Blowing From)



Wind Speed

- Calm
- Light Breeze (1 – 8 km/h)
- Moderate Wind (8 – 25 km/h)
- Strong Winds (25 km/h or higher)

Temperature: 19 °C

Relative Humidity: 94 %

Barometric Pressure: 101.69 kpa

Notes:

Date Signed: August 6, 2012

Name: Denise Walker

Signature: Denise Walker



ODOUR MONITORING DATA SHEET

DATE: August 6, 2012

TIME	LOCATION	60	30	15	7	4	2	<2	ND	DESCRIPTORS	COMMENTS
9:00	3								X		
9:10	6								X		
9:19	7								X		
9:24	8								X		
9:31	9								X		
9:37	10								X		
9:52	12								X		
10:00	17								X		
10:07	13								X		
10:12	14								X		
10:17	15							X		506	Not site related-other activities in the area
10:22	16								X		
10:39	5								X		
10:58	1								X		
11:04	11								X		
11:09	2								X		
11:14	4								X		

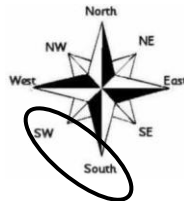
Weather Conditions

- Mostly Sunny
- Partly Cloudy
- Mostly Cloudy
- Overcast
- Hazy

Precipitation

- None
- Fog
- Rain
- Sleet
- Snow

Wind Direction (Blowing From)



Wind Speed

- Calm
- Light Breeze (1 – 8 km/h)
- Moderate Wind (8 – 25 km/h)
- Strong Winds (25 km/h or higher)

Temperature: 20 °C

Relative Humidity: 93 %

Barometric Pressure: 101.63 kpa

Notes:

Date Signed: August 6, 2012

Name: Denise Walker

Signature: Denise Walker



ODOUR MONITORING DATA SHEET

DATE: August 6, 2012

TIME	LOCATION	60	30	15	7	4	2	<2	ND	DESCRIPTORS	COMMENTS
9:00	3								X		
9:10	6								X		
9:19	7								X		
9:24	8								X		
9:31	9								X		
9:37	10								X		
9:52	12								X		
10:00	17								X		
10:07	13								X		
10:12	14								X		
10:17	15							X		506	Not site related-other activities in the area
10:22	16								X		
10:39	5								X		
10:58	1								X		
11:04	11								X		
11:09	2								X		
11:14	4								X		

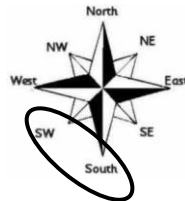
Weather Conditions

- Mostly Sunny
- Partly Cloudy
- Mostly Cloudy
- Overcast
- Hazy

Precipitation

- None
- Fog
- Rain
- Sleet
- Snow

Wind Direction (Blowing From)



Wind Speed

- Calm
- Light Breeze (1 – 8 km/h)
- Moderate Wind (8 – 25 km/h)
- Strong Winds (25 km/h or higher)

Temperature: 20 °C

Relative Humidity: 87 %

Barometric Pressure: 101.63 kpa

Notes:

Date Signed: August 6, 2012

Name: Denise Walker

Signature: Denise Walker



ODOUR MONITORING DATA SHEET

DATE: August 6, 2012

TIME	LOCATION	60	30	15	7	4	2	<2	ND	DESCRIPTORS	COMMENTS
1:56	3								X		
2:02	6								X		
2:08	7								X		
2:13	8								X		
2:19	9								X		
2:24	10								X		
2:34	12								X		
2:40	17								X		
2:53	13								X		
2:58	14								X		
3:03	15								X		
3:08	16								X		
3:23	5								X		
3:30	1								X		
3:35	11								X		
3:40	2								X		
3:45	4								X		

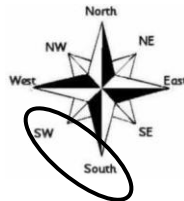
Weather Conditions

- Mostly Sunny
- Partly Cloudy
- Mostly Cloudy
- Overcast
- Hazy

Precipitation

- None
- Fog
- Rain
- Sleet
- Snow

Wind Direction (Blowing From)



Wind Speed

- Calm
- Light Breeze (1 – 8 km/h)
- Moderate Wind (8 – 25 km/h)
- Strong Winds (25 km/h or higher)

Temperature: 23 °C

Relative Humidity: 84 %

Barometric Pressure: 101.40 kpa

Notes:

Date Signed: August 6, 2012

Name: Denise Walker

Signature: Denise Walker



ODOUR MONITORING DATA SHEET

DATE: August 6, 2012

TIME	LOCATION	60	30	15	7	4	2	<2	ND	DESCRIPTORS	COMMENTS
3:52	3								X		
4:00	6								X		
4:06	7								X		
4:11	8								X		
4:17	9								X		
4:22	10								X		
4:40	12								X		
4:46	17								X		
4:53	13								X		

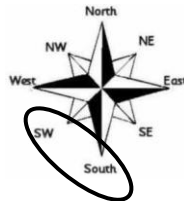
Weather Conditions

- Mostly Sunny
- Partly Cloudy
- Mostly Cloudy
- Overcast
- Hazy

Precipitation

- None
- Fog
- Rain
- Sleet
- Snow

Wind Direction (Blowing From)



Wind Speed

- Calm
- Light Breeze (1 – 8 km/h)
- Moderate Wind (8 – 25 km/h)
- Strong Winds (25 km/h or higher)

Temperature: 25 °C

Relative Humidity: 79 %

Barometric Pressure: 101.28 kpa

Notes:

Date Signed: August 6, 2012

Name: Denise Walker

Signature: Denise Walker

**Table 1 - Odour Monitoring Circuit
Air Monitoring Plan - Odour (AMPO)**

Location No.	Description	Latitude (Degrees (°) Minutes (') Seconds (")	Longitude (Degrees (°) Minutes (') Seconds (")
01	Forrest St.	N46° 8' 48.18"	W60° 10' 4.50"
02	FAST Furniture	N46° 8' 30.76"	W60° 10' 37.56"
03	Bus Station – Terminal Road	N46° 8' 28.30"	W60° 11' 7.55"
04	French School	N46° 8' 28.36"	W60° 10' 58.23"
05	Near Coke Oven Security Trailer	N46° 8' 55.56"	W60° 10' 7.74"
06	Fence Line – Prince and Terminal	N46° 8' 21.97"	W60° 11' 17.20"
07	Intercolonial Ambient Air Station (L5)	N46° 8' 33.36"	W60° 11' 24.30"
08	Corner of Intercolonial and Ferry Streets	N46° 8' 39.45"	W60° 11' 31.14"
09	DesBarres Street Ambient Air Station (L6)	N46° 8' 49.72"	W60° 11' 49.66"
10	Battery Point next to Fire Hydrant	N46° 8' 58.81"	W60° 12' 7.61"
11	Victoria Road Ambient Air Station (L1)	N46° 8' 42.97"	W60° 10' 32.62"
12	NS Lands Office Cul-de-sac	N46° 8' 51.94"	W60° 10' 56.32"
13	Currys Lane Ambient Air Station (L2)	N46° 9' 5.86"	W60° 10' 43.18"
14	Playground on Laurier Street Extension	N46° 9' 8.30"	W60° 10' 55.86"
15	200 m past Laurier Street Extension	N46° 9' 10.05"	W60° 11' 6.63"
16	Bottom of Henry Street	N46° 9' 16.30"	W60° 11' 17.60"
17	Fredrick St.	N46° 9' 10.26"	W60° 10' 12.12"

Odor Descriptors

