



## MEMORANDUM

**To:** Jerome MacNeil; Donnie Burke; Geoff Verner; Ellen Gushue; Peter Weaver; Barbara Mattie

**From:** Dawn MacNeil

**Date:** July 31, 2012

**Subject:** Odour Monitoring Daily Report; July 30, 2012

---

<b>Weather Conditions</b>	Mostly Cloudy
<b>Precipitation</b>	None
<b>Wind Direction</b>	South/South West
<b>Wind Speed</b>	Moderate Wind ( 8 - 25 km/h)
<b>Temperature</b>	17 °C - 20 °C

Four and one half rounds of monitoring were conducted today with no quantifiable site-related odours greater than 2 detected.

Please find attached:

- Odour Monitoring Data Sheets for July 30, 2012
- Monitoring circuit map
- Monitoring circuit locations
- Odour descriptor wheel



ODOUR MONITORING DATA SHEET

DATE: July 30, 2012

TIME	LOCATION	60	30	15	7	4	2	<2	ND	DESCRIPTORS	COMMENTS
7:02	3								X		
7:12	6								X		
7:17	7								X		
7:22	8								X		
7:28	9								X		
7:34	10								X		
7:47	12								X		
7:56	17								X		
8:02	13								X		
8:07	14								X		
8:12	15								X		
8:17	16								X		
8:34	5								X		
8:40	1								X		
8:47	11								X		
8:52	2								X		
8:57	4								X		

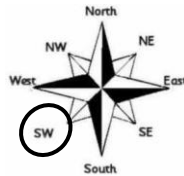
Weather Conditions

- Mostly Sunny
- Partly Cloudy
- Mostly Cloudy
- Overcast
- Hazy

Precipitation

- None
- Fog
- Rain
- Sleet
- Snow

Wind Direction (Blowing From)



Wind Speed

- Calm
- Light Breeze (1 – 8 km/h)
- Moderate Wind (8 – 25 km/h)
- Strong Winds (25 km/h or higher)

Temperature: 17 °C

Relative Humidity: 87 %

Barometric Pressure: 101.70 kpa

Notes:

---

---

---

---

---

---

---

---

Date Signed: July 30, 2012

Name: Denise Walker

Signature: Denise Walker



ODOUR MONITORING DATA SHEET

DATE: July 30, 2012

TIME	LOCATION	60	30	15	7	4	2	<2	ND	DESCRIPTORS	COMMENTS
9:03	3								X		
9:09	6								X		
9:15	7								X		
9:24	8								X		
9:30	9								X		
9:36	10							X		722	Slight site odour
9:58	12								X		
10:05	17								X		
10:10	13								X		
10:15	14								X		
10:20	15								X		
10:27	16								X		
10:43	5								X		
11:00	1								X		
11:07	11								X		
11:16	2								X		
11:21	4								X		

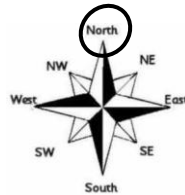
Weather Conditions

- Mostly Sunny
- Partly Cloudy
- Mostly Cloudy
- Overcast
- Hazy

Precipitation

- None
- Fog
- Rain
- Sleet
- Snow

Wind Direction (Blowing From)



Wind Speed

- Calm
- Light Breeze (1 – 8 km/h)
- Moderate Wind (8 – 25 km/h)
- Strong Winds (25 km/h or higher)

Temperature: 17 °C

Relative Humidity: 85 %

Barometric Pressure: 101.70 kpa

Notes:

---

---

---

---

---

---

---

---

Date Signed: July 30, 2012

Name: Denise Walker

Signature: Denise Walker



ODOUR MONITORING DATA SHEET

DATE: July 30, 2012

TIME	LOCATION	60	30	15	7	4	2	<2	ND	DESCRIPTORS	COMMENTS
11:30	3								X		
11:40	6								X		
11:46	7								X		
11:51	8								X		
11:56	9								X		
12:01	10							X		515	Not site related - sewer
12:37	12								X		
12:47	17								X		
12:54	13								X		
1:01	14								X		
1:06	15								X		
1:11	16								X		
1:23	5								X		
1:31	1								X		
1:42	11							X		722	Slight site odour
1:47	2								X		
1:53	4								X		

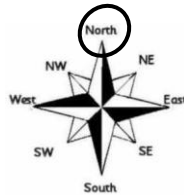
Weather Conditions

- Mostly Sunny
- Partly Cloudy
- Mostly Cloudy
- Overcast
- Hazy

Precipitation

- None
- Fog
- Rain
- Sleet
- Snow

Wind Direction (Blowing From)



Wind Speed

- Calm
- Light Breeze (1 – 8 km/h)
- Moderate Wind (8 – 25 km/h)
- Strong Winds (25 km/h or higher)

Temperature: 19 °C

Relative Humidity: 70 %

Barometric Pressure: 101.73 kpa

Notes:

---



---



---



---



---



---



---

Date Signed: July 30, 2012

Name: Denise Walker

Signature: Denise Walker



ODOUR MONITORING DATA SHEET

DATE: July 30, 2012

TIME	LOCATION	60	30	15	7	4	2	<2	ND	DESCRIPTORS	COMMENTS
2:02	3								X		
2:09	6								X		
2:15	7								X		
2:23	8								X		
2:29	9								x		
2:35	10							X		722/515	Slight site odour/sewer
2:59	12								X		
3:05	17								X		
3:10	13								X		
3:15	14								X		
3:20	15								X		
3:25	16								X		
3:37	5								X		
3:45	1								X		
3:52	11								X		
3:57	2								X		
4:03	4								X		

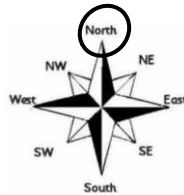
Weather Conditions

- Mostly Sunny
- Partly Cloudy
- Mostly Cloudy
- Overcast
- Hazy

Precipitation

- None
- Fog
- Rain
- Sleet
- Snow

Wind Direction (Blowing From)



Wind Speed

- Calm
- Light Breeze (1 – 8 km/h)
- Moderate Wind (8 – 25 km/h)
- Strong Winds (25 km/h or higher)

Temperature: 19 °C

Relative Humidity: 77 %

Barometric Pressure: 101.69 kpa

Notes:

---

---

---

---

---

---

---

---

Date Signed: July 30, 2012

Name: Denise Walker

Signature: Denise Walker



ODOUR MONITORING DATA SHEET

DATE: July 30, 2012

TIME	LOCATION	60	30	15	7	4	2	<2	ND	DESCRIPTORS	COMMENTS
4:11	3								X		
4:17	6								X		
4:22	7								X		
4:28	8								X		
4:34	9								x		
4:40	10								X		
4:51	12								X		
4:58	17								X		

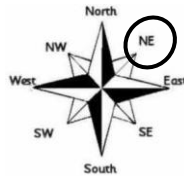
Weather Conditions

- Mostly Sunny
- Partly Cloudy
- Mostly Cloudy
- Overcast
- Hazy

Precipitation

- None
- Fog
- Rain
- Sleet
- Snow

Wind Direction (Blowing From)



Wind Speed

- Calm
- Light Breeze (1 – 8 km/h)
- Moderate Wind (8 – 25 km/h)
- Strong Winds (25 km/h or higher)

Temperature: 20 °C

Relative Humidity: 71 %

Barometric Pressure: 101.68 kpa

Notes:

---



---



---



---



---



---



---



---

Date Signed: July 30, 2012

Name: Denise Walker

Signature: Denise Walker



**Table 1 - Odour Monitoring Circuit**  
**Air Monitoring Plan - Odour (AMPO)**

<b>Location No.</b>	<b>Description</b>	<b>Latitude (Degrees (°) Minutes (') Seconds (")</b>	<b>Longitude (Degrees (°) Minutes (') Seconds (")</b>
01	Forrest St.	N46° 8' 48.18"	W60° 10' 4.50"
02	FAST Furniture	N46° 8' 30.76"	W60° 10' 37.56"
03	Bus Station – Terminal Road	N46° 8' 28.30"	W60° 11' 7.55"
04	French School	N46° 8' 28.36"	W60° 10' 58.23"
05	Near Coke Oven Security Trailer	N46° 8' 55.56"	W60° 10' 7.74"
06	Fence Line – Prince and Terminal	N46° 8' 21.97"	W60° 11' 17.20"
07	Intercolonial Ambient Air Station (L5)	N46° 8' 33.36"	W60° 11' 24.30"
08	Corner of Intercolonial and Ferry Streets	N46° 8' 39.45"	W60° 11' 31.14"
09	DesBarres Street Ambient Air Station (L6)	N46° 8' 49.72"	W60° 11' 49.66"
10	Battery Point next to Fire Hydrant	N46° 8' 58.81"	W60° 12' 7.61"
11	Victoria Road Ambient Air Station (L1)	N46° 8' 42.97"	W60° 10' 32.62"
12	NS Lands Office Cul-de-sac	N46° 8' 51.94"	W60° 10' 56.32"
13	Currys Lane Ambient Air Station (L2)	N46° 9' 5.86"	W60° 10' 43.18"
14	Playground on Laurier Street Extension	N46° 9' 8.30"	W60° 10' 55.86"
15	200 m past Laurier Street Extension	N46° 9' 10.05"	W60° 11' 6.63"
16	Bottom of Henry Street	N46° 9' 16.30"	W60° 11' 17.60"
17	Fredrick St.	N46° 9' 10.26"	W60° 10' 12.12"



# Odor Descriptors

