



## MEMORANDUM

**To:** Jerome MacNeil; Donnie Burke; Geoff Verner; Ellen Gushue; Peter Weaver; Barbara Mattie

**From:** Dawn MacNeil

**Date:** July 24, 2012

**Subject:** Odour Monitoring Daily Report; July 23, 2012

---

<b>Weather Conditions</b>	Mostly Sunny
<b>Precipitation</b>	None
<b>Wind Direction</b>	South West
<b>Wind Speed</b>	Moderate Wind ( 8 - 25 km/h)
<b>Temperature</b>	14 °C - 27 °C

Four and one half rounds of monitoring were conducted today with no quantifiable site-related odours detected.

Please find attached:

- Odour Monitoring Data Sheets for July 23, 2012
- Monitoring circuit map
- Monitoring circuit locations
- Odour descriptor wheel



ODOUR MONITORING DATA SHEET

DATE: July 23, 2012

TIME	LOCATION	60	30	15	7	4	2	<2	ND	DESCRIPTORS	COMMENTS
7:01	3								X		
7:12	6								X		
7:17	7								X		
7:22	8								X		
7:28	9								X		
7:35	10								X		
7:47	12								X		
7:53	17								X		
8:00	13								X		
8:05	14								X		
8:10	15								X		
8:15	16								X		
8:32	5								X		
8:50	1								X		
8:56	11								X		
9:01	2								X		
9:06	4								X		

Weather Conditions

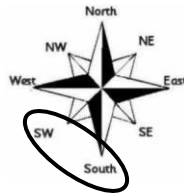
Precipitation

Wind Direction (Blowing From)

Wind Speed

- Mostly Sunny
- Partly Cloudy
- Mostly Cloudy
- Overcast
- Hazy

- None
- Fog
- Rain
- Sleet
- Snow



- Calm
- Light Breeze (1 – 8 km/h)
- Moderate Wind (8 – 25 km/h)
- Strong Winds (25 km/h or higher)

Temperature: 14 °C

Relative Humidity: 89 %

Barometric Pressure: 101.72 kpa

Notes: \_\_\_\_\_  
 \_\_\_\_\_  
 \_\_\_\_\_  
 \_\_\_\_\_  
 \_\_\_\_\_  
 \_\_\_\_\_  
 \_\_\_\_\_

Date Signed: July 23, 2012

Name: Denise Walker

Signature: Denise Walker



ODOUR MONITORING DATA SHEET

DATE: July 23, 2012

TIME	LOCATION	60	30	15	7	4	2	<2	ND	DESCRIPTORS	COMMENTS
9:12	3								X		
9:17	6								X		
9:22	7								X		
9:27	8								X		
9:32	9								X		
9:37	10							X		515	Non site related (Sewer)
9:53	12								X		
10:00	17								X		
10:10	13								X		
10:17	14								X		
10:22	15								X		
10:27	16								X		
10:37	5								X		
10:43	1								X		
10:49	11								X		
10:54	2								X		
10:59	4								X		

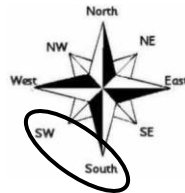
Weather Conditions

- Mostly Sunny
- Partly Cloudy
- Mostly Cloudy
- Overcast
- Hazy

Precipitation

- None
- Fog
- Rain
- Sleet
- Snow

Wind Direction (Blowing From)



Wind Speed

- Calm
- Light Breeze (1 – 8 km/h)
- Moderate Wind (8 – 25 km/h)
- Strong Winds (25 km/h or higher)

Temperature: 16 °C

Relative Humidity: 87 %

Barometric Pressure: 101.71 kpa

Notes:

---

---

---

---

---

---

---

---

Date Signed: July 23, 2012

Name: Denise Walker

Signature: Denise Walker



ODOUR MONITORING DATA SHEET

DATE: July 23, 2012

TIME	LOCATION	60	30	15	7	4	2	<2	ND	DESCRIPTORS	COMMENTS
11:10	3								X		
11:15	6								X		
11:21	7								X		
11:26	8								X		
11:32	9								X		
11:38	10								X		
11:49	12								X		
12:32	17								X		
12:37	13								X		
12:42	14								X		
12:48	15								X		
12:53	16								X		
1:04	5								X		
1:11	1								X		
1:17	11								X		
1:22	2								X		
1:27	4								X		

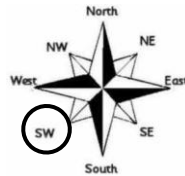
Weather Conditions

- Mostly Sunny
- Partly Cloudy
- Mostly Cloudy
- Overcast
- Hazy

Precipitation

- None
- Fog
- Rain
- Sleet
- Snow

Wind Direction (Blowing From)



Wind Speed

- Calm
- Light Breeze (1 – 8 km/h)
- Moderate Wind (8 – 25 km/h)
- Strong Winds (25 km/h or higher)

Temperature: 20 °C

Relative Humidity: 64 %

Barometric Pressure: 101.68 kpa

Notes:

---

---

---

---

---

---

---

---

Date Signed: July 23, 2012

Name: Denise Walker

Signature: Denise Walker



ODOUR MONITORING DATA SHEET

DATE: July 23, 2012

TIME	LOCATION	60	30	15	7	4	2	<2	ND	DESCRIPTORS	COMMENTS
1:57	3								X		
2:03	6								X		
2:09	7								X		
2:13	8								X		
2:19	9								X		
2:26	10								X		
2:38	12								X		
2:45	17								X		
2:51	13								X		
2:57	14								X		
3:02	15								X		
3:07	16								X		
3:28	5								X		
3:36	1								X		
3:42	11								X		
3:48	2								X		
3:57	4								X		

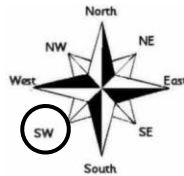
Weather Conditions

- Mostly Sunny
- Partly Cloudy
- Mostly Cloudy
- Overcast
- Hazy

Precipitation

- None
- Fog
- Rain
- Sleet
- Snow

Wind Direction (Blowing From)



Wind Speed

- Calm
- Light Breeze (1 – 8 km/h)
- Moderate Wind (8 – 25 km/h)
- Strong Winds (25 km/h or higher)

Temperature: 26 °C

Relative Humidity: 54 %

Barometric Pressure: 101.51 kpa

Notes:

---

---

---

---

---

---

---

---

Date Signed: July 23, 2012

Name: Denise Walker

Signature: Denise Walker



ODOUR MONITORING DATA SHEET

DATE: July 23, 2012

TIME	LOCATION	60	30	15	7	4	2	<2	ND	DESCRIPTORS	COMMENTS
4:04	3								X		
4:10	6								X		
4:16	7								X		
4:21	8								X		
4:27	9								X		
4:33	10								X		
4:46	12								X		
4:52	17								X		

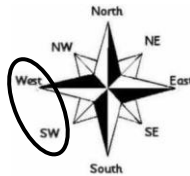
Weather Conditions

- Mostly Sunny
- Partly Cloudy
- Mostly Cloudy
- Overcast
- Hazy

Precipitation

- None
- Fog
- Rain
- Sleet
- Snow

Wind Direction (Blowing From)



Wind Speed

- Calm
- Light Breeze (1 – 8 km/h)
- Moderate Wind (8 – 25 km/h)
- Strong Winds (25 km/h or higher)

Temperature: 27 °C

Relative Humidity: 49 %

Barometric Pressure: 101.39 kpa

Notes:

---

---

---

---

---

---

---

---

---

---

Date Signed: July 23, 2012

Name: Denise Walker

Signature: Denise Walker



**Table 1 - Odour Monitoring Circuit**  
**Air Monitoring Plan - Odour (AMPO)**

<b>Location No.</b>	<b>Description</b>	<b>Latitude (Degrees (°) Minutes (') Seconds (")</b>	<b>Longitude (Degrees (°) Minutes (') Seconds (")</b>
01	Forrest St.	N46° 8' 48.18"	W60° 10' 4.50"
02	FAST Furniture	N46° 8' 30.76"	W60° 10' 37.56"
03	Bus Station – Terminal Road	N46° 8' 28.30"	W60° 11' 7.55"
04	French School	N46° 8' 28.36"	W60° 10' 58.23"
05	Near Coke Oven Security Trailer	N46° 8' 55.56"	W60° 10' 7.74"
06	Fence Line – Prince and Terminal	N46° 8' 21.97"	W60° 11' 17.20"
07	Intercolonial Ambient Air Station (L5)	N46° 8' 33.36"	W60° 11' 24.30"
08	Corner of Intercolonial and Ferry Streets	N46° 8' 39.45"	W60° 11' 31.14"
09	DesBarres Street Ambient Air Station (L6)	N46° 8' 49.72"	W60° 11' 49.66"
10	Battery Point next to Fire Hydrant	N46° 8' 58.81"	W60° 12' 7.61"
11	Victoria Road Ambient Air Station (L1)	N46° 8' 42.97"	W60° 10' 32.62"
12	NS Lands Office Cul-de-sac	N46° 8' 51.94"	W60° 10' 56.32"
13	Currys Lane Ambient Air Station (L2)	N46° 9' 5.86"	W60° 10' 43.18"
14	Playground on Laurier Street Extension	N46° 9' 8.30"	W60° 10' 55.86"
15	200 m past Laurier Street Extension	N46° 9' 10.05"	W60° 11' 6.63"
16	Bottom of Henry Street	N46° 9' 16.30"	W60° 11' 17.60"
17	Fredrick St.	N46° 9' 10.26"	W60° 10' 12.12"



# Odor Descriptors

