



MEMORANDUM

To: Jerome MacNeil; Donnie Burke; Geoff Verner; Ellen Gushue; Peter Weaver; Barbara Mattie

From: Dawn MacNeil

Date: July 17, 2012

Subject: Odour Monitoring Daily Report; July 14, 2012

Weather Conditions	Overcast
Precipitation	Rain
Wind Direction	South/South East
Wind Speed	Moderate Wind (8 - 25 km/h)
Temperature	15 °C - 16 °C

Three and one half rounds of monitoring were conducted today with no quantifiable site-related odours detected.

Please find attached:

- Odour Monitoring Data Sheets for July 14, 2012
- Monitoring circuit map
- Monitoring circuit locations
- Odour descriptor wheel



ODOUR MONITORING DATA SHEET

DATE: July 14, 2012

TIME	LOCATION	60	30	15	7	4	2	<2	ND	DESCRIPTORS	COMMENTS
7:10	3								X		
7:15	6								X		
7:21	7								X		
7:26	8								X		
7:32	9								X		
7:39	10								X		
7:46	4								X		
7:53	12								X		
7:59	17								X		
8:05	13								X		
8:12	14								X		
8:18	15								X		
8:24	16								X		
8:32	11								X		
8:38	2								X		
8:45	1								X		
8:52	5								X		

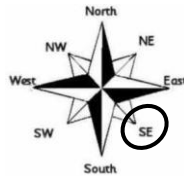
Weather Conditions

- Mostly Sunny
- Partly Cloudy
- Mostly Cloudy
- Overcast
- Hazy

Precipitation

- None
- Fog
- Rain
- Sleet
- Snow

Wind Direction (Blowing From)



Wind Speed

- Calm
- Light Breeze (1 – 8 km/h)
- Moderate Wind (8 – 25 km/h)
- Strong Winds (25 km/h or higher)

Temperature: 15 °C

Relative Humidity: 87 %

Barometric Pressure: 101.80 kpa

Notes:

Date Signed: July 14, 2012

Name: Jackie Miles

Signature: Jackie Miles



ODOUR MONITORING DATA SHEET

DATE: July 14, 2012

TIME	LOCATION	60	30	15	7	4	2	<2	ND	DESCRIPTORS	COMMENTS
9:07	3								X		
9:12	6								X		
9:18	7								X		
9:25	8								X		
9:31	9								X		
9:39	10								X		
9:47	4								X		
9:53	12								X		
10:00	17								X		
10:06	13								X		
10:13	14								X		
10:19	15								X		
10:26	16								X		
10:36	11								X		
10:42	2								X		
10:49	1								X		
10:56	5								X		

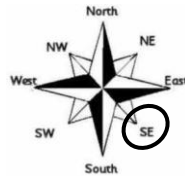
Weather Conditions

- Mostly Sunny
- Partly Cloudy
- Mostly Cloudy
- Overcast
- Hazy

Precipitation

- None
- Fog
- Rain
- Sleet
- Snow

Wind Direction (Blowing From)



Wind Speed

- Calm
- Light Breeze (1 – 8 km/h)
- Moderate Wind (8 – 25 km/h)
- Strong Winds (25 km/h or higher)

Temperature: 14 °C

Relative Humidity: 91 %

Barometric Pressure: 101.85 kpa

Notes:

Date Signed: July 14, 2012

Name: Jackie Miles

Signature: Jackie Miles



ODOUR MONITORING DATA SHEET

DATE: July 14, 2012

TIME	LOCATION	60	30	15	7	4	2	<2	ND	DESCRIPTORS	COMMENTS
11:11	3								X		
11:17	6								X		
11:23	7								X		
11:29	8								X		
11:35	9								X		
11:44	10								X		
11:53	4								X		
11:59	12								X		
12:05	17								X		
12:11	13								X		
1:00	14								X		
1:07	15								X		
1:13	16								X		
1:22	11								X		
1:28	2								X		
1:34	1								X		
1:41	5								X		

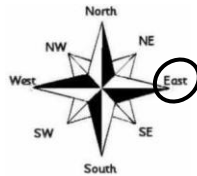
Weather Conditions

- Mostly Sunny
- Partly Cloudy
- Mostly Cloudy
- Overcast
- Hazy

Precipitation

- None
- Fog
- Rain
- Sleet
- Snow

Wind Direction (Blowing From)



Wind Speed

- Calm
- Light Breeze (1 – 8 km/h)
- Moderate Wind (8 – 25 km/h)
- Strong Winds (25 km/h or higher)

Temperature: 15 °C

Relative Humidity: 90 %

Barometric Pressure: 101.75 kpa

Notes:

Date Signed: July 14, 2012

Name: Jackie Miles

Signature: Jackie Miles



ODOUR MONITORING DATA SHEET

DATE: July 14, 2012

TIME	LOCATION	60	30	15	7	4	2	<2	ND	DESCRIPTORS	COMMENTS
1:54	3								X		
2:00	6								X		
2:07	7								X		
2:13	8								X		
2:20	9								X		
2:28	10								X		
2:39	4								X		
2:45	12								X		
2:52	17								X		
2:58	13								X		
3:05	14								X		

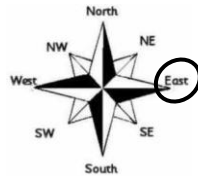
Weather Conditions

- Mostly Sunny
- Partly Cloudy
- Mostly Cloudy
- Overcast
- Hazy

Precipitation

- None
- Fog
- Rain
- Sleet
- Snow

Wind Direction (Blowing From)



Wind Speed

- Calm
- Light Breeze (1 – 8 km/h)
- Moderate Wind (8 – 25 km/h)
- Strong Winds (25 km/h or higher)

Temperature: 16 °C

Relative Humidity: 88 %

Barometric Pressure: 101.74 kpa

Notes: _____

Date Signed: July 14, 2012

Name: Jackie Miles

Signature: Jackie Miles

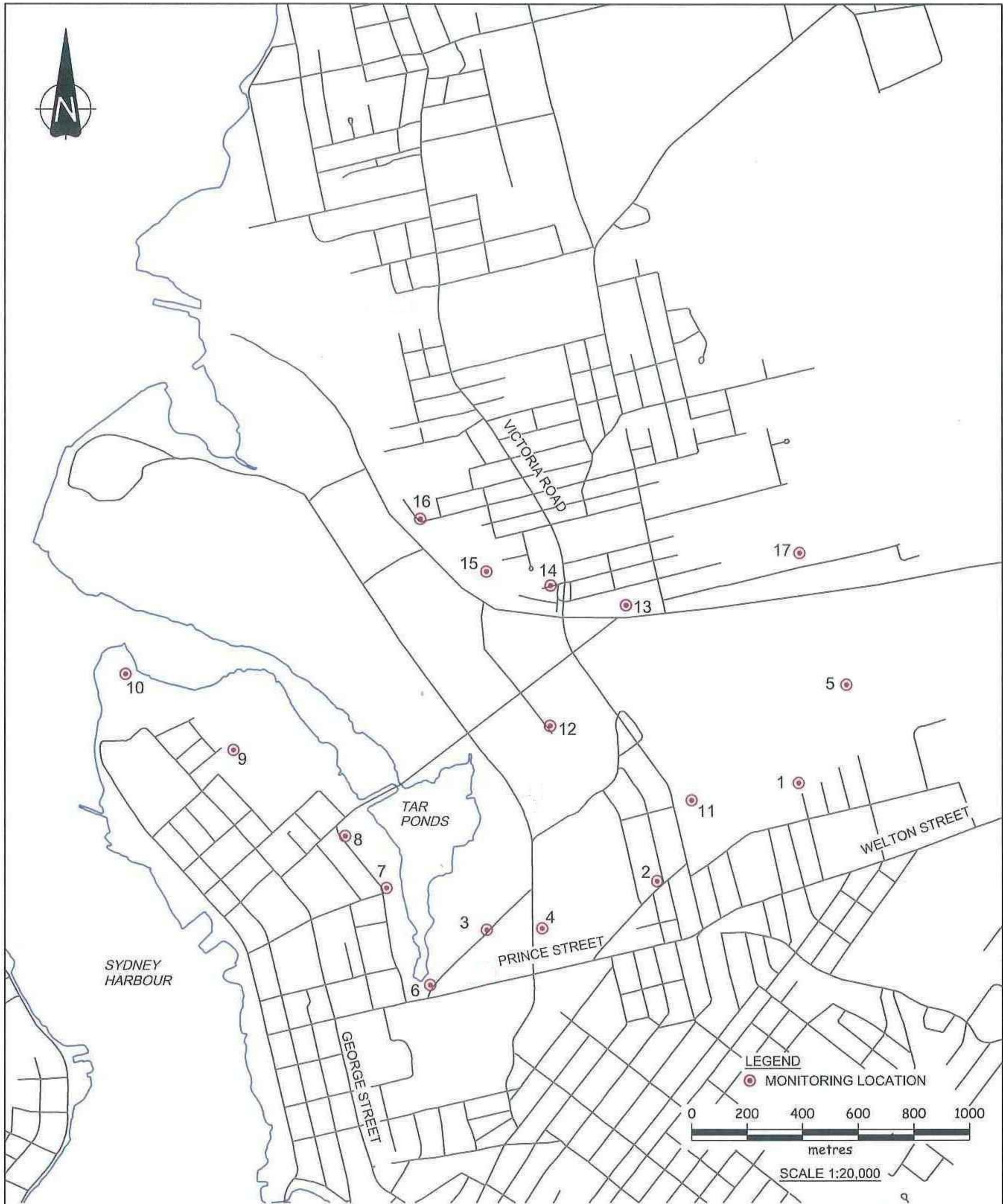


Figure 1

Community Odour Monitoring Circuit
 Sydney Tar Ponds and Coke Ovens Cleanup
Sydney, Nova Scotia



Table 1 - Odour Monitoring Circuit
Air Monitoring Plan - Odour (AMPO)

Location No.	Description	Latitude (Degrees (°) Minutes (') Seconds ("))	Longitude (Degrees (°) Minutes (') Seconds ("))
01	Forrest St.	N46° 8' 48.18"	W60° 10' 4.50"
02	FAST Furniture	N46° 8' 30.76"	W60° 10' 37.56"
03	Bus Station – Terminal Road	N46° 8' 28.30"	W60° 11' 7.55"
04	French School	N46° 8' 28.36"	W60° 10' 58.23"
05	Near Coke Oven Security Trailer	N46° 8' 55.56"	W60° 10' 7.74"
06	Fence Line – Prince and Terminal	N46° 8' 21.97"	W60° 11' 17.20"
07	Intercolonial Ambient Air Station (L5)	N46° 8' 33.36"	W60° 11' 24.30"
08	Corner of Intercolonial and Ferry Streets	N46° 8' 39.45"	W60° 11' 31.14"
09	DesBarres Street Ambient Air Station (L6)	N46° 8' 49.72"	W60° 11' 49.66"
10	Battery Point next to Fire Hydrant	N46° 8' 58.81"	W60° 12' 7.61"
11	Victoria Road Ambient Air Station (L1)	N46° 8' 42.97"	W60° 10' 32.62"
12	NS Lands Office Cul-de-sac	N46° 8' 51.94"	W60° 10' 56.32"
13	Currys Lane Ambient Air Station (L2)	N46° 9' 5.86"	W60° 10' 43.18"
14	Playground on Laurier Street Extension	N46° 9' 8.30"	W60° 10' 55.86"
15	200 m past Laurier Street Extension	N46° 9' 10.05"	W60° 11' 6.63"
16	Bottom of Henry Street	N46° 9' 16.30"	W60° 11' 17.60"
17	Fredrick St.	N46° 9' 10.26"	W60° 10' 12.12"

Odor Descriptors

