



MEMORANDUM

To: Jerome MacNeil; Donnie Burke; Geoff Verner; Ellen Gushue; Peter Weaver; Barbara Mattie

From: Dawn MacNeil

Date: June 12, 2012

Subject: Odour Monitoring Daily Report; June 11, 2012

Weather Conditions	Mostly Sunny
Precipitation	None
Wind Direction	North
Wind Speed	Moderate Winds (8 - 25 km/h)
Temperature	8 C - 14 C

Four and one half rounds of monitoring were conducted today with no quantifiable site-related odours greater than <2 detected.

Please find attached:

- Odour Monitoring Data Sheets for June 11, 2012
- Monitoring circuit map
- Monitoring circuit locations
- Odour descriptor wheel



ODOUR MONITORING DATA SHEET

DATE: June 11, 2012

TIME	LOCATION	60	30	15	7	4	2	<2	ND	DESCRIPTORS	COMMENTS
7:02	3								X		
7:09	6								X		
7:19	7								X		
7:25	8								X		
7:30	9								X		
7:36	10							X		515	WWTP
7:45	12								X		
7:51	17								X		
7:56	13								X		
8:01	14								X		
8:06	15								X		
8:11	16								X		
8:23	5								X		
8:30	1								X		
8:35	11								X		
8:40	2								X		
8:45	4								X		

Weather Conditions

- Mostly Sunny
- Partly Cloudy
- Mostly Cloudy
- Overcast
- Hazy

Precipitation

- None
- Fog
- Rain
- Sleet
- Snow

Wind Direction (Blowing From)



Wind Speed

- Calm
- Light Breeze (1 – 8 km/h)
- Moderate Wind (8 – 25 km/h)
- Strong Winds (25 km/h or higher)

Temperature: 8 °C

Relative Humidity: 98 %

Barometric Pressure: 102.44 kpa

Notes:

Date Signed: June 11, 2012

Name: Denise Walker

Signature: Denise Walker



ODOUR MONITORING DATA SHEET

DATE: June 11, 2012

TIME	LOCATION	60	30	15	7	4	2	<2	ND	DESCRIPTORS	COMMENTS
8:58	3								X		
9:05	6								X		
9:12	7							X		722	Slight site odour
9:17	8							X		706	Not site related (Train idling)
9:22	9							X		722	Slight site odour
9:28	10						X			515	Not site related (sewer)
9:40	12								X		
9:48	17								X		
9:54	13								X		
9:59	14								X		
10:04	15								X		
10:09	16								X		
10:22	5								X		
10:28	1								X		
10:34	11								X		
10:39	2								X		
10:44	4								X		

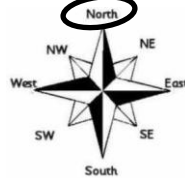
Weather Conditions

- Mostly Sunny
- Partly Cloudy
- Mostly Cloudy
- Overcast
- Hazy

Precipitation

- None
- Fog
- Rain
- Sleet
- Snow

Wind Direction (Blowing From)



Wind Speed

- Calm
- Light Breeze (1 – 8 km/h)
- Moderate Wind (8 – 25 km/h)
- Strong Winds (25 km/h or higher)

Temperature: 9 °C

Relative Humidity: 91 %

Barometric Pressure: 102.5 kPa

Notes:

Date Signed: June 11, 2012

Name: Denise Walker

Signature: Denise Walker



ODOUR MONITORING DATA SHEET

DATE: June 11, 2012

TIME	LOCATION	60	30	15	7	4	2	<2	ND	DESCRIPTORS	COMMENTS
10:57	3								X		
11:02	6								X		
11:07	7								X		
11:12	8							X		722	Slight site odour
11:18	9								X		
11:26	10							X		515	Not site related (sewer)
12:34	12								X		
12:41	17								X		
12:47	13								X		
12:53	14								X		
12:58	15								X		
1:04	16								X		
1:16	5								X		
1:26	1								X		
1:33	11								X		
1:39	2								X		
1:45	4								X		

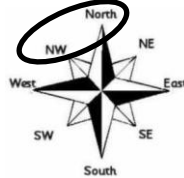
Weather Conditions

- Mostly Sunny
- Partly Cloudy
- Mostly Cloudy
- Overcast
- Hazy

Precipitation

- None
- Fog
- Rain
- Sleet
- Snow

Wind Direction (Blowing From)



Wind Speed

- Calm
- Light Breeze (1 – 8 km/h)
- Moderate Wind (8 – 25 km/h)
- Strong Winds (25 km/h or higher)

Temperature: 11 °C

Relative Humidity: 77 %

Barometric Pressure: 102.61 kPa

Notes:

Date Signed: June 11, 2012

Name: Denise Walker

Signature: Denise Walker



ODOUR MONITORING DATA SHEET

DATE: June 11, 2012

TIME	LOCATION	60	30	15	7	4	2	<2	ND	DESCRIPTORS	COMMENTS
1:55	3								X		
2:01	6								X		
2:07	7							X		722	Slight site odour
2:14	8							X		722	Slight site odour
2:20	9							X		722	Slight site odour
2:25	10						X			515	Not site related (sewer)
2:41	12								X		
2:49	17								X		
2:56	13								X		
3:01	14								X		
3:06	15								X		
3:11	16								X		
3:22	5								X		
3:28	1								X		
3:35	11								X		
3:40	2								X		
3:45	4								X		

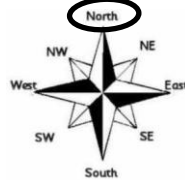
Weather Conditions

- Mostly Sunny
- Partly Cloudy
- Mostly Cloudy
- Overcast
- Hazy

Precipitation

- None
- Fog
- Rain
- Sleet
- Snow

Wind Direction (Blowing From)



Wind Speed

- Calm
- Light Breeze (1 – 8 km/h)
- Moderate Wind (8 – 25 km/h)
- Strong Winds (25 km/h or higher)

Temperature: 13 °C

Relative Humidity: 60 %

Barometric Pressure: 102.66 kPa

Notes:

Date Signed: June 11, 2012

Name: Denise Walker

Signature: *Denise Walker*



ODOUR MONITORING DATA SHEET

DATE: June 11, 2012

TIME	LOCATION	60	30	15	7	4	2	<2	ND	DESCRIPTORS	COMMENTS
4:00	3								X		
4:05	6								X		
4:10	7								X		
4:15	8								X		
4:22	9								X		
4:28	10							X		515	Not site related (sewer)
4:39	12								X		
4:46	17								X		
4:53	13								X		
4:58	14								X		

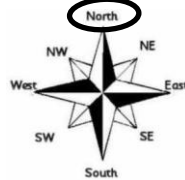
Weather Conditions

- Mostly Sunny
- Partly Cloudy
- Mostly Cloudy
- Overcast
- Hazy

Precipitation

- None
- Fog
- Rain
- Sleet
- Snow

Wind Direction (Blowing From)



Wind Speed

- Calm
- Light Breeze (1 – 8 km/h)
- Moderate Wind (8 – 25 km/h)
- Strong Winds (25 km/h or higher)

Temperature: 14 °C

Relative Humidity: 66 %

Barometric Pressure: 102.62 kPa

Notes:

Date Signed: June 11, 2012

Name: Denise Walker

Signature: Denise Walker

**Table 1 - Odour Monitoring Circuit
Air Monitoring Plan - Odour (AMPO)**

Location No.	Description	Latitude (Degrees (°) Minutes (') Seconds (")	Longitude (Degrees (°) Minutes (') Seconds (")
01	Forrest St.	N46° 8' 48.18"	W60° 10' 4.50"
02	FAST Furniture	N46° 8' 30.76"	W60° 10' 37.56"
03	Bus Station – Terminal Road	N46° 8' 28.30"	W60° 11' 7.55"
04	French School	N46° 8' 28.36"	W60° 10' 58.23"
05	Near Coke Oven Security Trailer	N46° 8' 55.56"	W60° 10' 7.74"
06	Fence Line – Prince and Terminal	N46° 8' 21.97"	W60° 11' 17.20"
07	Intercolonial Ambient Air Station (L5)	N46° 8' 33.36"	W60° 11' 24.30"
08	Corner of Intercolonial and Ferry Streets	N46° 8' 39.45"	W60° 11' 31.14"
09	DesBarres Street Ambient Air Station (L6)	N46° 8' 49.72"	W60° 11' 49.66"
10	Battery Point next to Fire Hydrant	N46° 8' 58.81"	W60° 12' 7.61"
11	Victoria Road Ambient Air Station (L1)	N46° 8' 42.97"	W60° 10' 32.62"
12	NS Lands Office Cul-de-sac	N46° 8' 51.94"	W60° 10' 56.32"
13	Currys Lane Ambient Air Station (L2)	N46° 9' 5.86"	W60° 10' 43.18"
14	Playground on Laurier Street Extension	N46° 9' 8.30"	W60° 10' 55.86"
15	200 m past Laurier Street Extension	N46° 9' 10.05"	W60° 11' 6.63"
16	Bottom of Henry Street	N46° 9' 16.30"	W60° 11' 17.60"
17	Fredrick St.	N46° 9' 10.26"	W60° 10' 12.12"

Odor Descriptors

