



## MEMORANDUM

**To:** Jerome MacNeil; Donnie Burke; Geoff Verner; Ellen Gushue; Peter Weaver; Barbara Mattie

**From:** Dawn MacNeil

**Date:** June 6, 2012

**Subject:** Odour Monitoring Daily Report; June 5, 2012

---

<b>Weather Conditions</b>	Mostly Cloudy
<b>Precipitation</b>	<b>Rain</b>
<b>Wind Direction</b>	North East
<b>Wind Speed</b>	Moderate Winds ( 8 - 25 km/h)
<b>Temperature</b>	8 C - 11 C

Four and one half rounds of monitoring were conducted today with no quantifiable site-related odours greater than 2 detected.

Please find attached:

- Odour Monitoring Data Sheets for June 5, 2012
- Monitoring circuit map
- Monitoring circuit locations
- Odour descriptor wheel



ODOUR MONITORING DATA SHEET

DATE: June 5, 2012

TIME	LOCATION	60	30	15	7	4	2	<2	ND	DESCRIPTORS	COMMENTS
7:00	3								X		
7:08	6								X		
7:18	7								X		
7:23	8								X		
7:29	9								X		
7:35	10							X		722	Slight site odour
7:47	12								X		
7:54	17								X		
8:02	13								X		
8:08	14								X		
8:13	15								X		
8:18	16								X		
8:28	5								X		
8:35	1								X		
8:42	11								X		
8:48	2								X		
8:54	4								X		

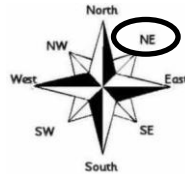
Weather Conditions

- Mostly Sunny
- Partly Cloudy
- Mostly Cloudy
- Overcast
- Hazy

Precipitation

- None
- Fog
- Rain
- Sleet
- Snow

Wind Direction (Blowing From)



Wind Speed

- Calm
- Light Breeze (1 – 8 km/h)
- Moderate Wind (8 – 25 km/h)
- Strong Winds (25 km/h or higher)

Temperature: 7 °C

Relative Humidity: 98 %

Barometric Pressure: 100.62 kpa

Notes:

---

---

---

---

---

---

---

---

---

---

Date Signed: June 5, 2012

Name: Denise Walker

Signature: Denise Walker



ODOUR MONITORING DATA SHEET

DATE: June 5, 2012

TIME	LOCATION	60	30	15	7	4	2	<2	ND	DESCRIPTORS	COMMENTS
9:12	3								X		
9:17	6								X		
9:23	7								X		
9:28	8								X		
9:34	9								X		
9:41	10							X		722	Slight site odour
9:55	12								X		
10:00	17								X		
10:07	13								X		
10:13	14								X		
10:19	15								X		
10:24	16								X		
10:43	5								X		
10:50	1								X		
10:58	11								X		
11:04	2								X		
11:09	4								X		

Weather Conditions

- Mostly Sunny
- Partly Cloudy
- Mostly Cloudy
- Overcast
- Hazy

Precipitation

- None
- Fog
- Rain
- Sleet
- Snow

Wind Direction (Blowing From)



Wind Speed

- Calm
- Light Breeze (1 – 8 km/h)
- Moderate Wind (8 – 25 km/h)
- Strong Winds (25 km/h or higher)

Temperature: 7 °C

Relative Humidity: 95 %

Barometric Pressure: 100.69 kpa

Notes:

---

---

---

---

---

---

---

---

---

---

Date Signed: June 5, 2012

Name: Denise Walker

Signature: Denise Walker



ODOUR MONITORING DATA SHEET

DATE: June 5, 2012

TIME	LOCATION	60	30	15	7	4	2	<2	ND	DESCRIPTORS	COMMENTS
11:19	3								X		
11:24	6								X		
11:30	7								X		
11:35	8								X		
11:41	9								X		
11:47	10						X			722	Slight site odour
12:35	12								X		
12:41	17								X		
12:47	13								X		
12:54	14								X		
1:00	15								X		
1:05	16								X		
1:15	5								X		
1:23	1								X		
1:30	11							X		722	Slight site odour
1:38	2								X		
1:44	4								X		

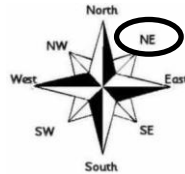
Weather Conditions

- Mostly Sunny
- Partly Cloudy
- Mostly Cloudy
- Overcast
- Hazy

Precipitation

- None
- Fog
- Rain
- Sleet
- Snow

Wind Direction (Blowing From)



Wind Speed

- Calm
- Light Breeze (1 – 8 km/h)
- Moderate Wind (8 – 25 km/h)
- Strong Winds (25 km/h or higher)

Temperature: 8 °C

Relative Humidity: 96 %

Barometric Pressure: 100.76 kpa

Notes:

---

---

---

---

---

---

---

---

---

---

Date Signed: June 5, 2012

Name: Denise Walker

Signature: Denise Walker



ODOUR MONITORING DATA SHEET

DATE: June 5, 2012

TIME	LOCATION	60	30	15	7	4	2	<2	ND	DESCRIPTORS	COMMENTS
1:54	3								X		
2:00	6								X		
2:05	7								X		
2:10	8								X		
2:15	9								X		
2:21	10							X		722	Slight site odour
2:45	12								X		
3:11	17								X		
3:18	13								X		
3:24	14								X		
3:30	15								X		
3:35	16								X		
3:51	5								X		
4:00	1								X		
4:07	11							X		722	Slight site odour
4:13	2								X		
4:18	4								X		

Weather Conditions

- Mostly Sunny
- Partly Cloudy
- Mostly Cloudy
- Overcast
- Hazy

Precipitation

- None
- Fog
- Rain
- Sleet
- Snow

Wind Direction (Blowing From)



Wind Speed

- Calm
- Light Breeze (1 – 8 km/h)
- Moderate Wind (8 – 25 km/h)
- Strong Winds (25 km/h or higher)

Temperature: 8 °C

Relative Humidity: 97 %

Barometric Pressure: 100.81 kpa

Notes:

---

---

---

---

---

---

---

---

Date Signed: June 5, 2012

Name: Denise Walker

Signature: Denise Walker



ODOUR MONITORING DATA SHEET

DATE: June 5, 2012

TIME	LOCATION	60	30	15	7	4	2	<2	ND	DESCRIPTORS	COMMENTS
4:30	3								X		
4:35	6								X		
4:41	7								X		
4:46	8								X		
4:51	9								X		
4:57	10							X		722/515	Slight site odour

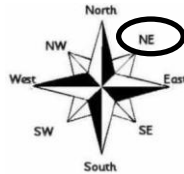
Weather Conditions

- Mostly Sunny
- Partly Cloudy
- Mostly Cloudy
- Overcast
- Hazy

Precipitation

- None
- Fog
- Rain
- Sleet
- Snow

Wind Direction (Blowing From)



Wind Speed

- Calm
- Light Breeze (1 – 8 km/h)
- Moderate Wind (8 – 25 km/h)
- Strong Winds (25 km/h or higher)

Temperature: 8 °C

Relative Humidity: 98 %

Barometric Pressure: 100.82 kpa

Notes:

---

---

---

---

---

---

---

---

---

---

Date Signed: June 5, 2012

Name: Denise Walker

Signature: Denise Walker



**Table 1 - Odour Monitoring Circuit**  
**Air Monitoring Plan - Odour (AMPO)**

<b>Location No.</b>	<b>Description</b>	<b>Latitude (Degrees (°) Minutes (') Seconds (")</b>	<b>Longitude (Degrees (°) Minutes (') Seconds (")</b>
01	Forrest St.	N46° 8' 48.18"	W60° 10' 4.50"
02	FAST Furniture	N46° 8' 30.76"	W60° 10' 37.56"
03	Bus Station – Terminal Road	N46° 8' 28.30"	W60° 11' 7.55"
04	French School	N46° 8' 28.36"	W60° 10' 58.23"
05	Near Coke Oven Security Trailer	N46° 8' 55.56"	W60° 10' 7.74"
06	Fence Line – Prince and Terminal	N46° 8' 21.97"	W60° 11' 17.20"
07	Intercolonial Ambient Air Station (L5)	N46° 8' 33.36"	W60° 11' 24.30"
08	Corner of Intercolonial and Ferry Streets	N46° 8' 39.45"	W60° 11' 31.14"
09	DesBarres Street Ambient Air Station (L6)	N46° 8' 49.72"	W60° 11' 49.66"
10	Battery Point next to Fire Hydrant	N46° 8' 58.81"	W60° 12' 7.61"
11	Victoria Road Ambient Air Station (L1)	N46° 8' 42.97"	W60° 10' 32.62"
12	NS Lands Office Cul-de-sac	N46° 8' 51.94"	W60° 10' 56.32"
13	Currys Lane Ambient Air Station (L2)	N46° 9' 5.86"	W60° 10' 43.18"
14	Playground on Laurier Street Extension	N46° 9' 8.30"	W60° 10' 55.86"
15	200 m past Laurier Street Extension	N46° 9' 10.05"	W60° 11' 6.63"
16	Bottom of Henry Street	N46° 9' 16.30"	W60° 11' 17.60"
17	Fredrick St.	N46° 9' 10.26"	W60° 10' 12.12"



# Odor Descriptors

