



## MEMORANDUM

**To:** Jerome MacNeil; Donnie Burke; Geoff Verner; Ellen Gushue; Peter Weaver; Barbara Mattie

**From:** Dawn MacNeil

**Date:** May 24, 2012

**Subject:** Odour Monitoring Daily Report; May 23, 2012

---

<b>Weather Conditions</b>	Mostly Cloudy
<b>Precipitation</b>	<b>Rain</b>
<b>Wind Direction</b>	South/ South West
<b>Wind Speed</b>	Moderate Winds (8 - 25 km/h)
<b>Temperature</b>	13C - 19 C

Five rounds of monitoring were conducted today with no quantifiable site-related odours greater than <2 detected.

Please find attached:

- Odour Monitoring Data Sheets for May 23, 2012
- Monitoring circuit map
- Monitoring circuit locations
- Odour descriptor wheel



ODOUR MONITORING DATA SHEET

DATE: May 23, 2012

TIME	LOCATION	60	30	15	7	4	2	<2	ND	DESCRIPTORS	COMMENTS
7:02	3								X		
7:08	6								X		
7:13	7								X		
7:18	8								X		
7:24	9								X		
7:31	10								X		
7:46	12								X		
7:53	17								X		
7:59	13								X		
8:05	14								X		
8:10	15								X		
8:16	16								X		
8:26	5							X		722	Slight coke ovens odour
8:33	1								X		
8:39	11								X		
8:44	2								X		
8:50	4								X		

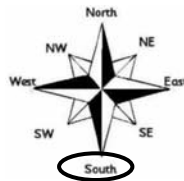
Weather Conditions

- Mostly Sunny
- Partly Cloudy
- Mostly Cloudy
- Overcast
- Hazy

Precipitation

- None
- Fog
- Rain
- Sleet
- Snow

Wind Direction (Blowing From)



Wind Speed

- Calm
- Light Breeze (1 – 8 km/h)
- Moderate Wind (8 – 25 km/h)
- Strong Winds (25 km/h or higher)

Temperature: 13 °C

Relative Humidity: 94 %

Barometric Pressure: 101.05 kpa

Notes:

---

---

---

---

---

---

---

---

---

---

Date Signed: May 23, 2012

Name: Denise Walker

Signature: Denise Walker



ODOUR MONITORING DATA SHEET

DATE: May 23, 2012

TIME	LOCATION	60	30	15	7	4	2	<2	ND	DESCRIPTORS	COMMENTS
9:00	3								X		
9:07	6								X		
9:13	7								X		
9:18	8								X		
9:25	9								X		
9:34	10								X		
9:58	12								X		
10:03	17								X		
10:08	13								X		
10:13	14								X		
10:19	15								X		
10:26	16								X		
10:36	5							X		722	Slight coke ovens odour
10:56	1								X		
11:01	11								X		
11:06	2								X		
11:12	4								X		

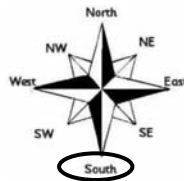
Weather Conditions

- Mostly Sunny
- Partly Cloudy
- Mostly Cloudy
- Overcast
- Hazy

Precipitation

- None
- Fog
- Rain
- Sleet
- Snow

Wind Direction (Blowing From)



Wind Speed

- Calm
- Light Breeze (1 – 8 km/h)
- Moderate Wind (8 – 25 km/h)
- Strong Winds (25 km/h or higher)

Temperature: 13 °C

Relative Humidity: 90 %

Barometric Pressure: 100.92 kpa

Notes:

---

---

---

---

---

---

---

---

---

---

Date Signed: May 23, 2012

Name: Denise Walker

Signature: Denise Walker



ODOUR MONITORING DATA SHEET

DATE: May 23, 2012

TIME	LOCATION	60	30	15	7	4	2	<2	ND	DESCRIPTORS	COMMENTS
11:19	3								X		
11:25	6								X		
11:30	7								X		
11:37	8								X		
11:43	9								X		
11:48	10								X		
12:35	12								X		
12:42	17								X		
12:48	13								X		
12:54	14								X		
1:00	15								X		
1:05	16								X		
1:14	5							X		722	Slight coke ovens odour
1:20	1								X		
1:26	11								X		
1:32	2								X		
1:38	4								X		

Weather Conditions

- Mostly Sunny
- Partly Cloudy
- Mostly Cloudy
- Overcast
- Hazy

Precipitation

- None
- Fog
- Rain
- Sleet
- Snow

Wind Direction (Blowing From)



Wind Speed

- Calm
- Light Breeze (1 – 8 km/h)
- Moderate Wind (8 – 25 km/h)
- Strong Winds (25 km/h or higher)

Temperature: 14 °C

Relative Humidity: 95 %

Barometric Pressure: 100.95 kpa

Notes:

---

---

---

---

---

---

---

---

Date Signed: May 23, 2012

Name: Denise Walker

Signature: Denise Walker



ODOUR MONITORING DATA SHEET

DATE: May 23, 2012

TIME	LOCATION	60	30	15	7	4	2	<2	ND	DESCRIPTORS	COMMENTS
2:10	3								X		
2:16	6								X		
2:22	7								X		
2:27	8								X		
2:33	9								X		
2:39	10								X		
2:51	12								X		
2:58	17								X		
3:05	13								X		
3:11	14								X		
3:17	15								X		
3:23	16								X		
3:35	5								X		
3:41	1								X		
3:47	11								X		
3:53	2								X		
3:58	4								X		

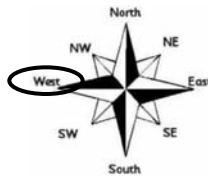
Weather Conditions

- Mostly Sunny
- Partly Cloudy
- Mostly Cloudy
- Overcast
- Hazy

Precipitation

- None
- Fog
- Rain
- Sleet
- Snow

Wind Direction (Blowing From)



Wind Speed

- Calm
- Light Breeze (1 – 8 km/h)
- Moderate Wind (8 – 25 km/h)
- Strong Winds (25 km/h or higher)

Temperature: 18 °C

Relative Humidity: 84 %

Barometric Pressure: \_\_\_\_\_ kpa

Notes:

---

---

---

---

---

---

---

---

---

---

Date Signed: May 23, 2012

Name: Denise Walker

Signature: Denise Walker



ODOUR MONITORING DATA SHEET

DATE: May 23, 2012

TIME	LOCATION	60	30	15	7	4	2	<2	ND	DESCRIPTORS	COMMENTS
4:04	3								X		
4:10	6								X		
4:16	7								X		
4:21	8							X		722	Slight site odour
4:26	9								X		
4:32	10							X		515	Not site related
4:47	12								X		
4:55	17								X		
5:01	13								X		

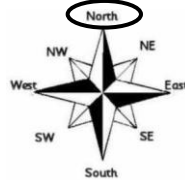
Weather Conditions

- Mostly Sunny
- Partly Cloudy
- Mostly Cloudy
- Overcast
- Hazy

Precipitation

- None
- Fog
- Rain
- Sleet
- Snow

Wind Direction (Blowing From)



Wind Speed

- Calm
- Light Breeze (1 – 8 km/h)
- Moderate Wind (8 – 25 km/h)
- Strong Winds (25 km/h or higher)

Temperature: 19 °C

Relative Humidity: 82 %

Barometric Pressure: 101.05 kPa

Notes:

---



---



---



---



---



---



---



---

Date Signed: May 23, 2012

Name: Denise Walker

Signature: *Denise Walker*



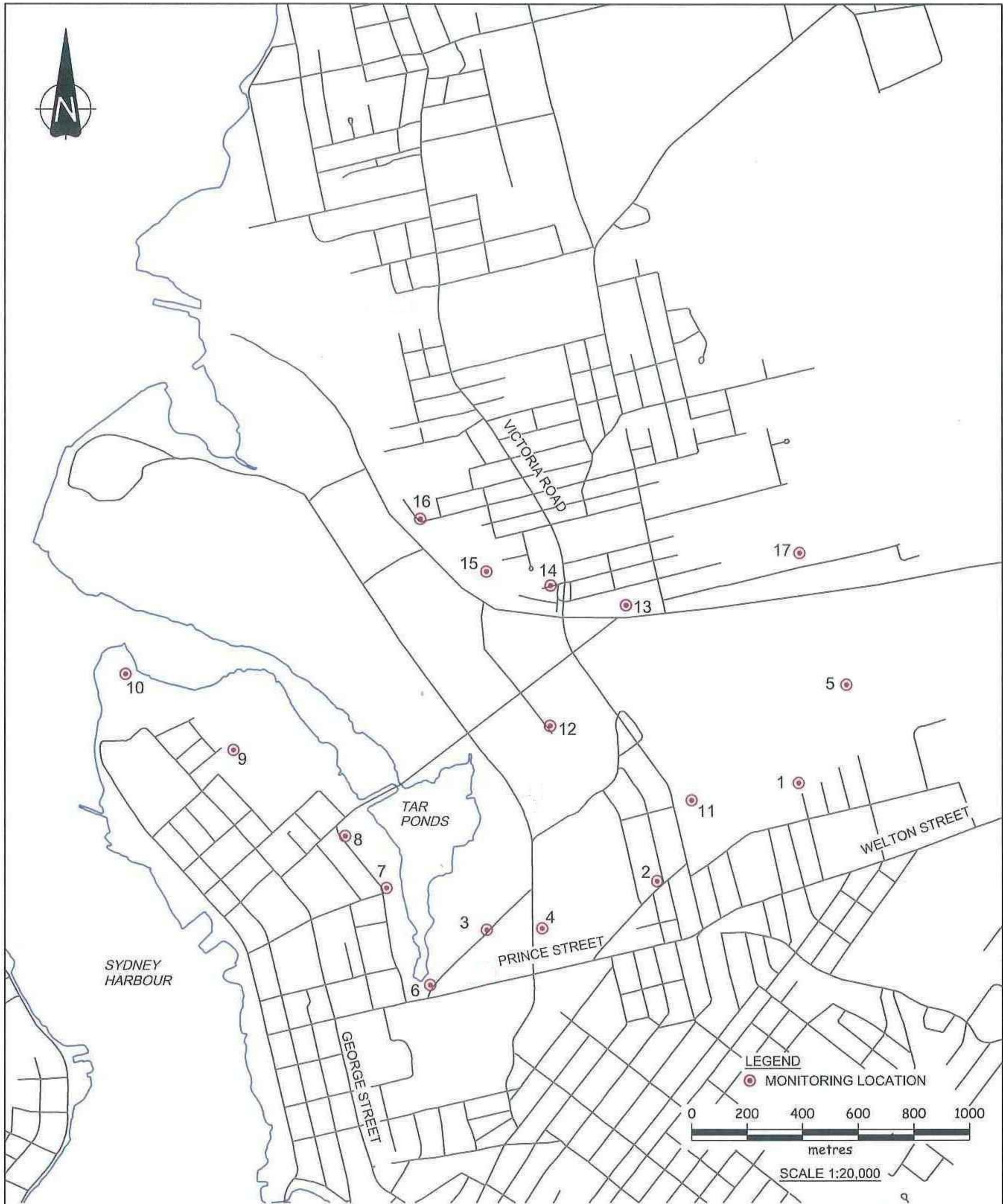


Figure 1

Community Odour Monitoring Circuit  
 Sydney Tar Ponds and Coke Ovens Cleanup  
 Sydney, Nova Scotia



**Table 1 - Odour Monitoring Circuit**  
**Air Monitoring Plan - Odour (AMPO)**

<b>Location No.</b>	<b>Description</b>	<b>Latitude (Degrees (°) Minutes (') Seconds (")</b>	<b>Longitude (Degrees (°) Minutes (') Seconds (")</b>
01	Forrest St.	N46° 8' 48.18"	W60° 10' 4.50"
02	FAST Furniture	N46° 8' 30.76"	W60° 10' 37.56"
03	Bus Station – Terminal Road	N46° 8' 28.30"	W60° 11' 7.55"
04	French School	N46° 8' 28.36"	W60° 10' 58.23"
05	Near Coke Oven Security Trailer	N46° 8' 55.56"	W60° 10' 7.74"
06	Fence Line – Prince and Terminal	N46° 8' 21.97"	W60° 11' 17.20"
07	Intercolonial Ambient Air Station (L5)	N46° 8' 33.36"	W60° 11' 24.30"
08	Corner of Intercolonial and Ferry Streets	N46° 8' 39.45"	W60° 11' 31.14"
09	DesBarres Street Ambient Air Station (L6)	N46° 8' 49.72"	W60° 11' 49.66"
10	Battery Point next to Fire Hydrant	N46° 8' 58.81"	W60° 12' 7.61"
11	Victoria Road Ambient Air Station (L1)	N46° 8' 42.97"	W60° 10' 32.62"
12	NS Lands Office Cul-de-sac	N46° 8' 51.94"	W60° 10' 56.32"
13	Currys Lane Ambient Air Station (L2)	N46° 9' 5.86"	W60° 10' 43.18"
14	Playground on Laurier Street Extension	N46° 9' 8.30"	W60° 10' 55.86"
15	200 m past Laurier Street Extension	N46° 9' 10.05"	W60° 11' 6.63"
16	Bottom of Henry Street	N46° 9' 16.30"	W60° 11' 17.60"
17	Fredrick St.	N46° 9' 10.26"	W60° 10' 12.12"



# Odor Descriptors

