



## MEMORANDUM

**To:** Jerome MacNeil; Donnie Burke; Geoff Verner; Ellen Gushue; Peter Weaver; Barbara Mattie

**From:** Dawn MacNeil

**Date:** April 19, 2012

**Subject:** Odour Monitoring Daily Report; April 18, 2012

---

<b>Weather Conditions</b>	Overcast
<b>Precipitation</b>	Drizzle
<b>Wind Direction</b>	South/South West
<b>Wind Speed</b>	Strong Winds (25 km/h or higher)
<b>Temperature</b>	5 C - 8 C

Four rounds of monitoring were conducted today with no quantifiable site-related odours detected.

Please find attached:

- Odour Monitoring Data Sheets for April 18, 2012
- Monitoring circuit map
- Monitoring circuit locations
- Odour descriptor wheel



ODOUR MONITORING DATA SHEET

DATE: April 18, 2012

TIME	LOCATION	60	30	15	7	4	2	<2	ND	DESCRIPTORS	COMMENTS
7:10	5								X		
7:16	1								X		
7:23	2								X		
7:29	4								X		
7:36	3								X		
7:42	6								X		
7:48	7								X		
7:55	8								X		
8:01	9								X		
8:08	10								X		
8:17	12								X		
8:23	17								X		
8:28	13								X		
8:34	14								X		
8:40	15								X		
8:46	16								X		
8:55	11								X		

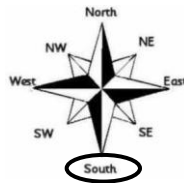
Weather Conditions

- Mostly Sunny
- Partly Cloudy
- Mostly Cloudy
- Overcast
- Hazy

Precipitation

- None
- Fog
- Rain
- Sleet
- Snow

Wind Direction (Blowing From)



Wind Speed

- Calm
- Light Breeze (1 – 8 km/h)
- Moderate Wind (8 – 25 km/h)
- Strong Winds (25 km/h or higher)

Temperature: 8 °C Relative Humidity: 78 %

Barometric Pressure: 102.18 kPa

Notes:

---

---

---

---

---

---

---

---

---

---

Date Signed: April 18, 2012

Name: Denise Walker

Signature: Denise Walker



ODOUR MONITORING DATA SHEET

DATE: April 18, 2012

TIME	LOCATION	60	30	15	7	4	2	<2	ND	DESCRIPTORS	COMMENTS
7:00	5								X		
7:08	1								X		
7:14	11								X		
7:21	2								X		
7:31	4								X		
7:37	3								X		
7:43	6								X		
7:49	7								X		
7:55	8								X		
8:02	9								X		
8:18	10								X		
8:28	12								X		
8:35	17								X		
8:41	13								X		
8:47	14								X		
8:54	15								X		
9:00	16								X		

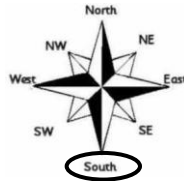
Weather Conditions

- Mostly Sunny
- Partly Cloudy
- Mostly Cloudy
- Overcast
- Hazy

Precipitation

- None
- Fog
- Rain
- Sleet
- Snow

Wind Direction (Blowing From)



Wind Speed

- Calm
- Light Breeze (1 – 8 km/h)
- Moderate Wind (8 – 25 km/h)
- Strong Winds (25 km/h or higher)

Temperature: 8 °C Relative Humidity: 80 %

Barometric Pressure: 101.54 kPa

Notes:

---

---

---

---

---

---

---

---

---

---

Date Signed: April 18, 2012

Name: Denise Walker

Signature: Denise Walker



ODOUR MONITORING DATA SHEET

DATE: April 18, 2012

TIME	LOCATION	60	30	15	7	4	2	<2	ND	DESCRIPTORS	COMMENTS
9:25	5								X		
9:32	1								X		
9:39	11								X		
9:46	2								X		
9:52	4								X		
9:58	3								X		
10:04	6								X		
10:10	7								X		
10:06	8								X		
10:13	9								X		
10:20	10								X		
10:30	12								X		
10:37	17								X		
10:42	13								X		
10:48	14								X		
10:55	15								X		
11:02	16								X		

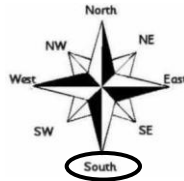
Weather Conditions

- Mostly Sunny
- Partly Cloudy
- Mostly Cloudy
- Overcast
- Hazy

Precipitation

- None
- Fog
- Rain
- Sleet
- Snow

Wind Direction (Blowing From)



Wind Speed

- Calm
- Light Breeze (1 – 8 km/h)
- Moderate Wind (8 – 25 km/h)
- Strong Winds (25 km/h or higher)

Temperature: 7 °C Relative Humidity: 83 %

Barometric Pressure: 101.60 kPa

Notes:

---

---

---

---

---

---

---

---

---

---

Date Signed: April 18, 2012

Name: Jackie Miles

Signature: Jackie Miles



ODOUR MONITORING DATA SHEET

DATE: April 18, 2012

TIME	LOCATION	60	30	15	7	4	2	<2	ND	DESCRIPTORS	COMMENTS
3:21	5								X		
3:27	1								X		
3:34	11								X		
3:41	2								X		
3:48	4								X		
3:54	3								X		
4:00	6								X		
4:06	7								X		
4:12	8								X		
4:18	9							X			Slight sewer smell/Not site related
4:25	10							X			Slight sewer smell/Not site related
4:32	12								X		
4:39	17								X		
4:45	13								X		
4:51	14								X		
4:56	15								X		
5:02	16								X		

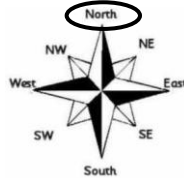
Weather Conditions

- Mostly Sunny
- Partly Cloudy
- Mostly Cloudy
- Overcast
- Hazy

Precipitation

- None
- Fog
- Rain
- Sleet
- Snow

Wind Direction (Blowing From)



Wind Speed

- Calm
- Light Breeze (1 – 8 km/h)
- Moderate Wind (8 – 25 km/h)
- Strong Winds (25 km/h or higher)

Temperature: 5 °C Relative Humidity: 82 %

Barometric Pressure: 101.79 kPa

Notes:

---

---

---

---

---

---

---

---

Date Signed: April 18, 2012

Name: Denis Walker

Signature: Denis Walker



**Table 1 - Odour Monitoring Circuit**  
**Air Monitoring Plan - Odour (AMPO)**

<b>Location No.</b>	<b>Description</b>	<b>Latitude (Degrees (°) Minutes (') Seconds (")</b>	<b>Longitude (Degrees (°) Minutes (') Seconds (")</b>
01	Forrest St.	N46° 8' 48.18"	W60° 10' 4.50"
02	FAST Furniture	N46° 8' 30.76"	W60° 10' 37.56"
03	Bus Station – Terminal Road	N46° 8' 28.30"	W60° 11' 7.55"
04	French School	N46° 8' 28.36"	W60° 10' 58.23"
05	Near Coke Oven Security Trailer	N46° 8' 55.56"	W60° 10' 7.74"
06	Fence Line – Prince and Terminal	N46° 8' 21.97"	W60° 11' 17.20"
07	Intercolonial Ambient Air Station (L5)	N46° 8' 33.36"	W60° 11' 24.30"
08	Corner of Intercolonial and Ferry Streets	N46° 8' 39.45"	W60° 11' 31.14"
09	DesBarres Street Ambient Air Station (L6)	N46° 8' 49.72"	W60° 11' 49.66"
10	Battery Point next to Fire Hydrant	N46° 8' 58.81"	W60° 12' 7.61"
11	Victoria Road Ambient Air Station (L1)	N46° 8' 42.97"	W60° 10' 32.62"
12	NS Lands Office Cul-de-sac	N46° 8' 51.94"	W60° 10' 56.32"
13	Currys Lane Ambient Air Station (L2)	N46° 9' 5.86"	W60° 10' 43.18"
14	Playground on Laurier Street Extension	N46° 9' 8.30"	W60° 10' 55.86"
15	200 m past Laurier Street Extension	N46° 9' 10.05"	W60° 11' 6.63"
16	Bottom of Henry Street	N46° 9' 16.30"	W60° 11' 17.60"
17	Fredrick St.	N46° 9' 10.26"	W60° 10' 12.12"

# Odor Descriptors

