



## MEMORANDUM

**To:** Jerome MacNeil; Donnie Burke; Geoff Verner; Ellen Gushue; Peter Weaver; Barbara Mattie

**From:** Dawn MacNeil

**Date:** April 17, 2012

**Subject:** Odour Monitoring Daily Report; April 16, 2012

---

<b>Weather Conditions</b>	Mostly Sunny
<b>Precipitation</b>	None
<b>Wind Direction</b>	South/South West
<b>Wind Speed</b>	Moderate Winds (8 - 25 km/h)
<b>Temperature</b>	4 C - 18 C

Four and one half rounds of monitoring were conducted today with no quantifiable site-related odours detected.

Please find attached:

- Odour Monitoring Data Sheets for April 16, 2012
- Monitoring circuit map
- Monitoring circuit locations
- Odour descriptor wheel



ODOUR MONITORING DATA SHEET

DATE: April 16, 2012

TIME	LOCATION	60	30	15	7	4	2	<2	ND	DESCRIPTORS	COMMENTS
7:10	5								X		
7:16	1								X		
7:23	2								X		
7:29	4								X		
7:36	3								X		
7:42	6								X		
7:48	7								X		
7:54	8								X		
8:05	9								X		
8:13	10							X		707	Gasoline odour – not site related
8:23	12								X		
8:30	17								X		
8:35	13								X		
8:42	14								X		
8:48	15								X		
8:54	16								X		
9:03	11								X		

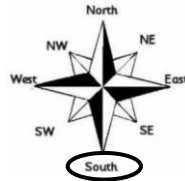
Weather Conditions

- Mostly Sunny
- Partly Cloudy
- Mostly Cloudy
- Overcast
- Hazy

Precipitation

- None
- Fog
- Rain
- Sleet
- Snow

Wind Direction (Blowing From)



Wind Speed

- Calm
- Light Breeze (1 – 8 km/h)
- Moderate Wind (8 – 25 km/h)
- Strong Winds (25 km/h or higher)

Temperature: 4 °C Relative Humidity: 86 %

Barometric Pressure: 102.16 kPa

Notes:

---

---

---

---

---

---

---

---

---

---

Date Signed: April 16, 2012

Name: Jackie Miles

Signature: Jackie Miles



ODOUR MONITORING DATA SHEET

DATE: April 16, 2012

TIME	LOCATION	60	30	15	7	4	2	<2	ND	DESCRIPTORS	COMMENTS
9:18	5								X		
9:25	1								X		
9:32	2								X		
9:39	4								X		
9:46	3								X		
9:52	6								X		
9:58	7								X		
10:04	8								X		
10:10	9								X		
10:26	10								X		
10:35	12								X		
10:42	17								X		
10:48	13								X		
10:54	14								X		
11:06	15								X		
11:13	16								X		
11:20	11								X		

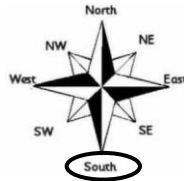
Weather Conditions

- Mostly Sunny
- Partly Cloudy
- Mostly Cloudy
- Overcast
- Hazy

Precipitation

- None
- Fog
- Rain
- Sleet
- Snow

Wind Direction (Blowing From)



Wind Speed

- Calm
- Light Breeze (1 – 8 km/h)
- Moderate Wind (8 – 25 km/h)
- Strong Winds (25 km/h or higher)

Temperature: 5 °C Relative Humidity: 86 %

Barometric Pressure: 102.29 kPa

Notes:

---

---

---

---

---

---

---

---

---

---

Date Signed: April 16, 2012

Name: Jackie Miles

Signature: Jackie Miles



ODOUR MONITORING DATA SHEET

DATE: April 16, 2012

TIME	LOCATION	60	30	15	7	4	2	<2	ND	DESCRIPTORS	COMMENTS
11:26	5								X		
11:32	1								X		
11:38	2								X		
11:44	4								X		
11:50	3								X		
11:56	6								X		
12:35	7								X		
12:42	8								X		
1:15	9								X		
1:25	10								X		
1:37	12								X		
1:42	17								X		
1:49	13								X		
1:57	14								X		
2:03	15								X		
2:12	16							X		700	Gasoline odour – not site related
2:24	11								X		

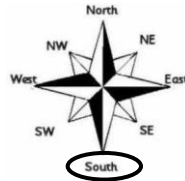
Weather Conditions

- Mostly Sunny
- Partly Cloudy
- Mostly Cloudy
- Overcast
- Hazy

Precipitation

- None
- Fog
- Rain
- Sleet
- Snow

Wind Direction (Blowing From)



Wind Speed

- Calm
- Light Breeze (1 – 8 km/h)
- Moderate Wind (8 – 25 km/h)
- Strong Winds (25 km/h or higher)

Temperature: 8 °C Relative Humidity: 19 %

Barometric Pressure: 102.35 kPa

Notes:

---

---

---

---

---

---

---

---

---

---

Date Signed: April 16, 2012

Name: Jackie Miles

Signature: Jackie Miles



ODOUR MONITORING DATA SHEET

DATE: April 16, 2012

TIME	LOCATION	60	30	15	7	4	2	<2	ND	DESCRIPTORS	COMMENTS
2:35	5								X		
2:42	1								X		
2:48	2								X		
2:54	4								X		
2:59	3								X		
3:05	6								X		
3:11	7								X		
3:17	8								X		
3:24	9								X		
3:31	10								X		
3:41	12								X		
3:49	17								X		
3:55	13								X		
4:01	14								X		
4:09	15								X		
4:18	16								X		
4:25	11								X		

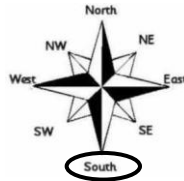
Weather Conditions

- Mostly Sunny
- Partly Cloudy
- Mostly Cloudy
- Overcast
- Hazy

Precipitation

- None
- Fog
- Rain
- Sleet
- Snow

Wind Direction (Blowing From)



Wind Speed

- Calm
- Light Breeze (1 – 8 km/h)
- Moderate Wind (8 – 25 km/h)
- Strong Winds (25 km/h or higher)

Temperature: 17 °C Relative Humidity: 49 %

Barometric Pressure: 102.26 kPa

Notes:

---

---

---

---

---

---

---

---

---

---

Date Signed: April 16, 2012

Name: Jackie Miles

Signature: Jackie Miles



ODOUR MONITORING DATA SHEET

DATE: April 16, 2012

TIME	LOCATION	60	30	15	7	4	2	<2	ND	DESCRIPTORS	COMMENTS
4:31	5								X		
4:37	1								X		
4:43	2								X		

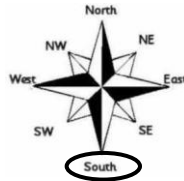
Weather Conditions

- Mostly Sunny
- Partly Cloudy
- Mostly Cloudy
- Overcast
- Hazy

Precipitation

- None
- Fog
- Rain
- Sleet
- Snow

Wind Direction (Blowing From)



Wind Speed

- Calm
- Light Breeze (1 – 8 km/h)
- Moderate Wind (8 – 25 km/h)
- Strong Winds (25 km/h or higher)

Temperature: 18 °C Relative Humidity: 46 %

Barometric Pressure: 102.28 kPa

Notes: \_\_\_\_\_  
 \_\_\_\_\_  
 \_\_\_\_\_  
 \_\_\_\_\_  
 \_\_\_\_\_  
 \_\_\_\_\_  
 \_\_\_\_\_

Date Signed: April 16, 2012

Name: Jackie Miles

Signature: Jackie Miles



**Table 1 - Odour Monitoring Circuit**  
**Air Monitoring Plan - Odour (AMPO)**

<b>Location No.</b>	<b>Description</b>	<b>Latitude (Degrees (°) Minutes (') Seconds (")</b>	<b>Longitude (Degrees (°) Minutes (') Seconds (")</b>
01	Forrest St.	N46° 8' 48.18"	W60° 10' 4.50"
02	FAST Furniture	N46° 8' 30.76"	W60° 10' 37.56"
03	Bus Station – Terminal Road	N46° 8' 28.30"	W60° 11' 7.55"
04	French School	N46° 8' 28.36"	W60° 10' 58.23"
05	Near Coke Oven Security Trailer	N46° 8' 55.56"	W60° 10' 7.74"
06	Fence Line – Prince and Terminal	N46° 8' 21.97"	W60° 11' 17.20"
07	Intercolonial Ambient Air Station (L5)	N46° 8' 33.36"	W60° 11' 24.30"
08	Corner of Intercolonial and Ferry Streets	N46° 8' 39.45"	W60° 11' 31.14"
09	DesBarres Street Ambient Air Station (L6)	N46° 8' 49.72"	W60° 11' 49.66"
10	Battery Point next to Fire Hydrant	N46° 8' 58.81"	W60° 12' 7.61"
11	Victoria Road Ambient Air Station (L1)	N46° 8' 42.97"	W60° 10' 32.62"
12	NS Lands Office Cul-de-sac	N46° 8' 51.94"	W60° 10' 56.32"
13	Currys Lane Ambient Air Station (L2)	N46° 9' 5.86"	W60° 10' 43.18"
14	Playground on Laurier Street Extension	N46° 9' 8.30"	W60° 10' 55.86"
15	200 m past Laurier Street Extension	N46° 9' 10.05"	W60° 11' 6.63"
16	Bottom of Henry Street	N46° 9' 16.30"	W60° 11' 17.60"
17	Fredrick St.	N46° 9' 10.26"	W60° 10' 12.12"



# Odor Descriptors

