



MEMORANDUM

To: Jerome MacNeil; Donnie Burke; Geoff Verner; Ellen Gushue; Peter Weaver; Barbara Mattie

From: Dawn MacNeil

Date: November 4, 2011

Subject: Odour Monitoring Daily Report; November 3, 2011

Weather Conditions	Mostly Sunny
Precipitation	None
Wind Direction	South West
Wind Speed	Moderate Winds (8 - 25 km/h)
Temperature	2 C - 11 C

Three and one half rounds of monitoring were conducted today with no quantifiable site-related odours detected.

Please find attached:

- Odour Monitoring Data Sheets for November 3, 2011
- Monitoring circuit map
- Monitoring circuit locations
- Odour descriptor wheel



ODOUR MONITORING DATA SHEET

DATE: November 3, 2011

TIME	LOCATION	60	30	15	7	4	2	<2	ND	DESCRIPTORS	COMMENTS
6:39	1								X		
6:49	2								X		
6:59	3								X		
7:07	4								X		
7:15	5								X		
7:24	6								X		
7:33	7								X		
7:41	8								X		
7:57	9								X		
8:02	10								X		
8:21	11								X		
8:32	12								X		
8:42	13								X		
8:53	14								X		
9:01	15								X		
9:10	16								X		
9:20	17								X		

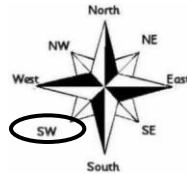
Weather Conditions

- Mostly Sunny
- Partly Cloudy
- Mostly Cloudy
- Overcast
- Hazy

Precipitation

- None
- Fog
- Rain
- Sleet
- Snow

Wind Direction (Blowing From)



Wind Speed

- Calm
- Light Breeze (1 – 8 km/h)
- Moderate Wind (8 – 25 km/h)
- Strong Winds (25 km/h or higher)

Temperature: 2 °C Relative Humidity: 93 %

Barometric Pressure: 102.17 kPa

Notes:

Date Signed: November 3, 2011

Name: Gloria Paul

Signature:



ODOUR MONITORING DATA SHEET

DATE: November 3, 2011

TIME	LOCATION	60	30	15	7	4	2	<2	ND	DESCRIPTORS	COMMENTS
9:32	1								X		
9:41	2								X		
9:49	3								X		
9:58	4								X		
10:06	5								X		
10:16	6								X		
10:24	7								X		
10:32	8								X		
10:42	9								X		
10:51	10								X		
11:07	11								X		
11:17	12								X		
11:26	13								X		
11:34	14								X		
11:42	15								X		
11:53	16								X		
1:18	17								X		

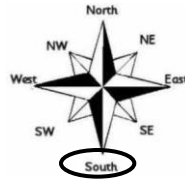
Weather Conditions

- Mostly Sunny
- Partly Cloudy
- Mostly Cloudy
- Overcast
- Hazy

Precipitation

- None
- Fog
- Rain
- Sleet
- Snow

Wind Direction (Blowing From)



Wind Speed

- Calm
- Light Breeze (1 – 8 km/h)
- Moderate Wind (8 – 25 km/h)
- Strong Winds (25 km/h or higher)

Temperature: 3 °C Relative Humidity: 93 %

Barometric Pressure: 102.03 kPa

Notes:

Date Signed: November 3, 2011

Name: Gloria Paul

Signature: *Gloria Paul*



ODOUR MONITORING DATA SHEET

DATE: November 3, 2011

TIME	LOCATION	60	30	15	7	4	2	<2	ND	DESCRIPTORS	COMMENTS
1:28	1								X		
1:36	2								X		
1:46	3								X		
1:55	4								X		
2:03	5								X		
2:11	6								X		
2:20	7								X		
2:29	8								X		
2:37	9								X		
2:52	10							X		514	WWTP
3:03	11								X		
3:12	12								X		
3:20	13								X		
3:29	14								X		
3:37	15								X		
3:44	16								X		
3:55	17								X		

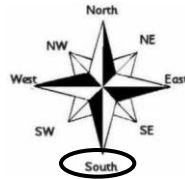
Weather Conditions

- Mostly Sunny
- Partly Cloudy
- Mostly Cloudy
- Overcast
- Hazy

Precipitation

- None
- Fog
- Rain
- Sleet
- Snow

Wind Direction (Blowing From)



Wind Speed

- Calm
- Light Breeze (1 – 8 km/h)
- Moderate Wind (8 – 25 km/h)
- Strong Winds (25 km/h or higher)

Temperature: 11 °C Relative Humidity: 58 %

Barometric Pressure: 101.63 kPa

Notes:

Date Signed: November 3, 2011

Name: Gloria Paul

Signature:



ODOUR MONITORING DATA SHEET

DATE: November 3, 2011

TIME	LOCATION	60	30	15	7	4	2	<2	ND	DESCRIPTORS	COMMENTS
4:10	1								X		
4:19	2								X		
4:28	3								X		
4:37	4								X		
4:43	5								X		
4:52	6								X		

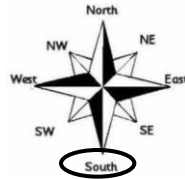
Weather Conditions

- Mostly Sunny
- Partly Cloudy
- Mostly Cloudy
- Overcast
- Hazy

Precipitation

- None
- Fog
- Rain
- Sleet
- Snow

Wind Direction (Blowing From)



Wind Speed

- Calm
- Light Breeze (1 – 8 km/h)
- Moderate Wind (8 – 25 km/h)
- Strong Winds (25 km/h or higher)

Temperature: 11 °C Relative Humidity: 58 % Barometric Pressure: 101.34 kPa

Notes: _____

Date Signed: November 3, 2011 Name: Gloria Paul Signature: *Gloria Paul*

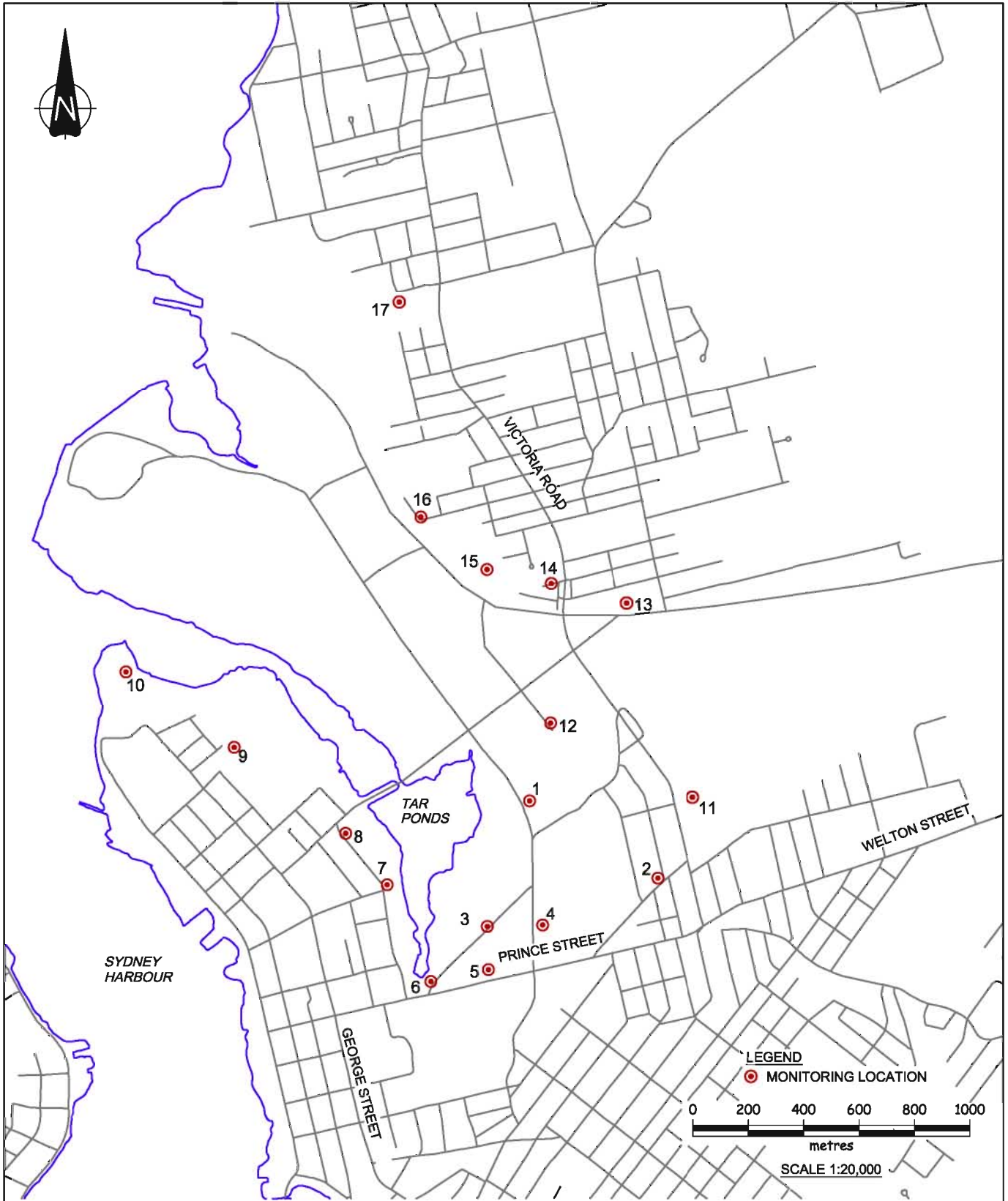


Figure 1

Community Odour Monitoring Circuit
 Sydney Tar Ponds and Coke Ovens Cleanup
Sydney, Nova Scotia



Location No.	Description	Latitude (Degrees (°) Minutes (') Seconds ("))	Longitude (Degrees (°) Minutes (') Seconds ("))
01	STPA Parking Lot	N46° 8' 42.89"	W60° 11' 0.08"
02	FAST Furniture	N46° 8' 33.76"	W60° 10' 37.56"
03	Bus Station - Terminal Road	N46° 8' 28.30"	W60° 11' 7.55"
04	French School	N46° 8' 28.36"	W60° 10' 58.23"
05	Boston Pizza	N46° 8' 23.25"	W60° 11' 7.48"
06	Fence Line - Prince and Terminal	N46° 8' 21.97"	W60° 11' 17.20"
07	Intercolonial Ambient Air Station (L5)	N46° 8' 33.36"	W60° 11' 24.30"
08	Corner of Intercolonial and Ferry Streets	N46° 8' 39.45"	W60° 11' 31.14"
09	DesBarres Street Ambient Air Station (L6)	N46° 8' 49.72"	W60° 11' 49.66"
10	Battery Point next to Fire Hydrant	N46° 8' 58.81"	W60° 12' 7.61"
11	Victoria Road Ambient Air Station (L1)	N46° 8' 42.97"	W60° 10' 32.62"
12	NS Lands Office Cul-de-sac	N46° 8' 51.94"	W60° 10' 56.32"
13	Currys Lane Ambient Air Station (L2)	N46° 9' 5.86"	W60° 10' 43.18"
14	Playground on Laurier Street Extension	N46° 9' 8.30"	W60° 10' 55.86"
15	200 m past Laurier Street Extension	N46° 9' 10.05"	W60° 11' 6.63"
16	Bottom of Henry Street	N46° 9' 16.30"	W60° 11' 17.60"
17	Harbourside Elementary School	N46° 9' 41.50"	W60° 11' 20.68"

Odor Descriptors

