



MEMORANDUM

To: Jerome MacNeil; Donnie Burke; Geoff Verner; Ellen Gushue; Peter Weaver; Barbara Mattie

From: Dawn MacNeil

Date: October 26, 2011

Subject: Odour Monitoring Daily Report; October 25, 2011

Weather Conditions	Partly Cloudy
Precipitation	None/Rain in the afternoon
Wind Direction	South /South East
Wind Speed	Light/Moderate breeze between 1 - 25 km/h
Temperature	5 °C - 10 °C

Three and one half rounds of monitoring were conducted today with no quantifiable site-related odours detected.

Please find attached:

- Odour Monitoring Data Sheets for October 25, 2011
- Monitoring circuit map
- Monitoring circuit locations
- Odour descriptor wheel



ODOUR MONITORING DATA SHEET

DATE: October 25, 2011

TIME	LOCATION	60	30	15	7	4	2	<2	ND	DESCRIPTORS	COMMENTS
6:36	1								X		
6:45	2								X		
6:53	3								X		
7:03	4								X		
7:12	5								X		
7:21	6								X		
7:29	7								X		
7:37	8								X		
7:47	9								X		
7:56	10								X		
8:09	11								X		
8:26	12								X		
8:35	13								X		
8:43	14								X		
8:52	15								X		
9:04	16								X		
9:13	17								X		

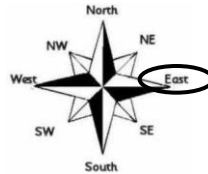
Weather Conditions

- Mostly Sunny
- Partly Cloudy
- Mostly Cloudy
- Overcast
- Hazy

Precipitation

- None
- Fog
- Rain
- Sleet
- Snow

Wind Direction (Blowing From)



Wind Speed

- Calm
- Light Breeze (1 – 8 km/h)
- Moderate Wind (8 – 25 km/h)
- Strong Winds (25 km/h or higher)

Temperature: ____ 5 ____ °C Relative Humidity: ____ 100 ____ %

Barometric Pressure: ____ 101.52 ____ kPa

Notes: _____

Date Signed: October 25, 2011

Name: Gloria Paul

Signature: *Gloria Paul*



ODOUR MONITORING DATA SHEET

DATE: October 25, 2011

TIME	LOCATION	60	30	15	7	4	2	<2	ND	DESCRIPTORS	COMMENTS
9:26	1								X		
9:35	2								X		
9:45	3								X		
9:53	4								X		
10:02	5								X		
10:10	6								X		
10:18	7								X		
10:27	8								X		
10:37	9								X		
10:47	10								X		
11:04	11								X		
11:25	12								X		
11:34	13								X		
11:43	14								X		
11:53	15								X		
1:40	16								X		
1:50	17								X		

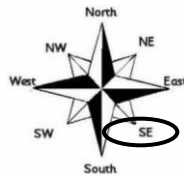
Weather Conditions

- Mostly Sunny
- Partly Cloudy
- Mostly Cloudy
- Overcast
- Hazy

Precipitation

- None
- Fog
- Rain
- Sleet
- Snow

Wind Direction (Blowing From)



Wind Speed

- Calm
- Light Breeze (1 – 8 km/h)
- Moderate Wind (8 – 25 km/h)
- Strong Winds (25 km/h or higher)

Temperature: 8 °C Relative Humidity: 100 %

Barometric Pressure: 101.36 kPa

Notes:

Date Signed: October 25, 2011

Name: Gloria Paul

Signature:



ODOUR MONITORING DATA SHEET

DATE: October 25, 2011

TIME	LOCATION	60	30	15	7	4	2	<2	ND	DESCRIPTORS	COMMENTS
1:59	1								X		
2:10	2								X		
2:19	3								X		
2:29	4								X		
2:39	5								X		
2:48	6								X		
2:58	7								X		
3:06	8								X		
3:14	9								X		
3:23	10								X		
3:37	11								X		
3:48	12								X		
3:57	13								X		
4:05	14								X		
4:13	15								X		
4:20	16								X		
4:29	17								X		

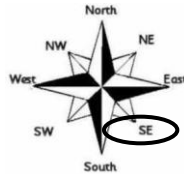
Weather Conditions

- Mostly Sunny
- Partly Cloudy
- Mostly Cloudy
- Overcast
- Hazy

Precipitation

- None
- Fog
- Rain
- Sleet
- Snow

Wind Direction (Blowing From)



Wind Speed

- Calm
- Light Breeze (1 – 8 km/h)
- Moderate Wind (8 – 25 km/h)
- Strong Winds (25 km/h or higher)

Temperature: 10 °C Relative Humidity: 82 %

Barometric Pressure: 100.93 kPa

Notes:

Date Signed: October 25, 2011

Name: Gloria Paul

Signature:



ODOUR MONITORING DATA SHEET

DATE: October 25, 2011

TIME	LOCATION	60	30	15	7	4	2	<2	ND	DESCRIPTORS	COMMENTS
4:42	1								X		
4:51	2								X		
4:59	3								X		

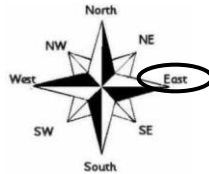
Weather Conditions

- Mostly Sunny
- Partly Cloudy
- Mostly Cloudy
- Overcast
- Hazy

Precipitation

- None
- Fog
- Rain
- Sleet
- Snow

Wind Direction (Blowing From)



Wind Speed

- Calm
- Light Breeze (1 – 8 km/h)
- Moderate Wind (8 – 25 km/h)
- Strong Winds (25 km/h or higher)

Temperature: 9 °C Relative Humidity: 93 % Barometric Pressure: 100.49 kPa

Notes: _____

Date Signed: October 25, 2011 Name: Gloria Paul Signature: *Gloria Paul*

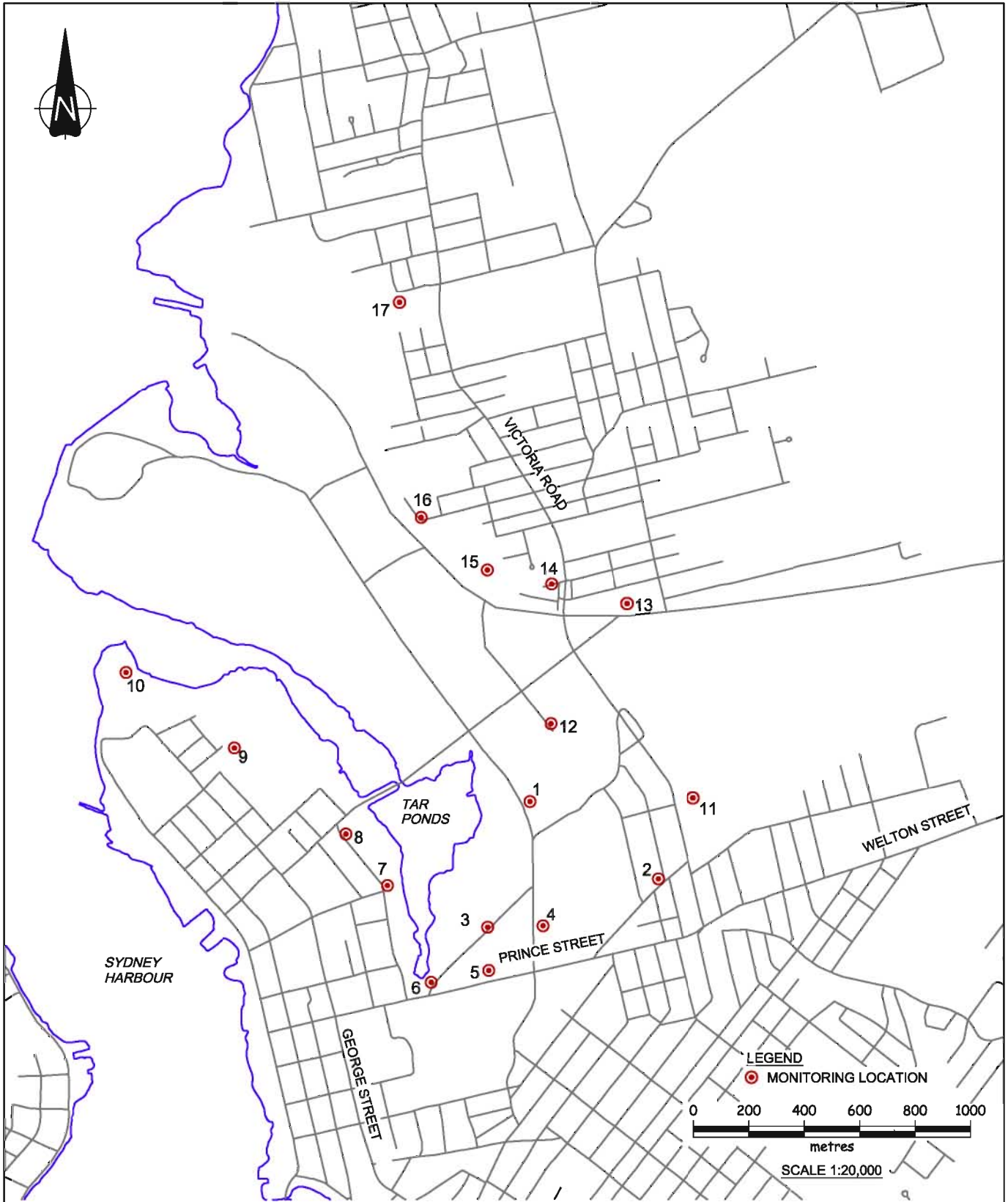


Figure 1

Community Odour Monitoring Circuit
 Sydney Tar Ponds and Coke Ovens Cleanup
Sydney, Nova Scotia



Location No.	Description	Latitude (Degrees (°) Minutes (') Seconds ("))	Longitude (Degrees (°) Minutes (') Seconds ("))
01	STPA Parking Lot	N46° 8' 42.89"	W60° 11' 0.08"
02	FAST Furniture	N46° 8' 33.76"	W60° 10' 37.56"
03	Bus Station - Terminal Road	N46° 8' 28.30"	W60° 11' 7.55"
04	French School	N46° 8' 28.36"	W60° 10' 58.23"
05	Boston Pizza	N46° 8' 23.25"	W60° 11' 7.48"
06	Fence Line - Prince and Terminal	N46° 8' 21.97"	W60° 11' 17.20"
07	Intercolonial Ambient Air Station (L5)	N46° 8' 33.36"	W60° 11' 24.30"
08	Corner of Intercolonial and Ferry Streets	N46° 8' 39.45"	W60° 11' 31.14"
09	DesBarres Street Ambient Air Station (L6)	N46° 8' 49.72"	W60° 11' 49.66"
10	Battery Point next to Fire Hydrant	N46° 8' 58.81"	W60° 12' 7.61"
11	Victoria Road Ambient Air Station (L1)	N46° 8' 42.97"	W60° 10' 32.62"
12	NS Lands Office Cul-de-sac	N46° 8' 51.94"	W60° 10' 56.32"
13	Currys Lane Ambient Air Station (L2)	N46° 9' 5.86"	W60° 10' 43.18"
14	Playground on Laurier Street Extension	N46° 9' 8.30"	W60° 10' 55.86"
15	200 m past Laurier Street Extension	N46° 9' 10.05"	W60° 11' 6.63"
16	Bottom of Henry Street	N46° 9' 16.30"	W60° 11' 17.60"
17	Harbourside Elementary School	N46° 9' 41.50"	W60° 11' 20.68"

Odor Descriptors

