



MEMORANDUM

To: Jerome MacNeil; Donnie Burke; Geoff Verner; Ellen Gushue; Peter Weaver; Barbara Mattie

From: Dawn MacNeil

Date: October 18, 2011

Subject: Odour Monitoring Daily Report; October 17, 2011

Weather Conditions	Partly Cloudy
Precipitation	Rain
Wind Direction	South
Wind Speed	Strong between 25 km/h or higher
Temperature	6 C - 13 C

Three and one half rounds of monitoring were conducted today with no quantifiable site-related odours detected.

Please find attached:

- Odour Monitoring Data Sheets for October 17, 2011
- Monitoring circuit map
- Monitoring circuit locations
- Odour descriptor wheel



ODOUR MONITORING DATA SHEET

DATE: October 17, 2011

TIME	LOCATION	60	30	15	7	4	2	<2	ND	DESCRIPTORS	COMMENTS
6:40	1								X		
6:49	2								X		
6:58	3								X		
7:07	4								X		
7:15	5								X		
7:24	6								X		
7:33	7								X		
7:41	8								X		
7:49	9								X		
7:59	10								X		
8:15	11								X		
8:25	12								X		
8:34	13								X		
8:42	14								X		
8:50	15								X		
8:58	16								X		
9:08	17								X		

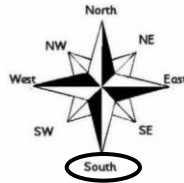
Weather Conditions

- Mostly Sunny
- Partly Cloudy
- Mostly Cloudy
- Overcast
- Hazy

Precipitation

- None
- Fog
- Rain
- Sleet
- Snow

Wind Direction (Blowing From)



Wind Speed

- Calm
- Light Breeze (1 – 8 km/h)
- Moderate Wind (8 – 25 km/h)
- Strong Winds (25 km/h or higher)

Temperature: 6 °C Relative Humidity: 93 %

Barometric Pressure: 100.76 kPa

Notes:

Date Signed: October 17, 2011

Name: Gloria Paul

Signature:



ODOUR MONITORING DATA SHEET

DATE: October 17, 2011

TIME	LOCATION	60	30	15	7	4	2	<2	ND	DESCRIPTORS	COMMENTS
9:27	1								X		
9:37	2								X		
9:47	3								X		
9:55	4								X		
10:03	5								X		
10:10	6								X		
10:18	7								X		
10:26	8								X		
10:37	9								X		
10:45	10								X		
11:00	11								X		
11:11	12								X		
11:19	13								X		
11:27	14								X		
11:35	15								X		
11:43	16								X		
11:52	17								X		

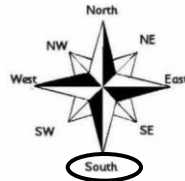
Weather Conditions

- Mostly Sunny
- Partly Cloudy
- Mostly Cloudy
- Overcast
- Hazy

Precipitation

- None
- Fog
- Rain
- Sleet
- Snow

Wind Direction (Blowing From)



Wind Speed

- Calm
- Light Breeze (1 – 8 km/h)
- Moderate Wind (8 – 25 km/h)
- Strong Winds (25 km/h or higher)

Temperature: 9 °C Relative Humidity: 81 %

Barometric Pressure: 100.87 kPa

Notes:

Date Signed: October 17, 2011

Name: Gloria Paul

Signature:



ODOUR MONITORING DATA SHEET

DATE: October 17, 2011

TIME	LOCATION	60	30	15	7	4	2	<2	ND	DESCRIPTORS	COMMENTS
1:05	1								X		
1:15	2								X		
1:24	3								X		
1:32	4								X		
1:40	5								X		
1:49	6								X		
1:58	7								X		
2:06	8								X		
2:14	9								X		
2:22	10								X		
2:37	11								X		
2:50	12								X		
2:59	13								X		
3:09	14								X		
3:17	15								X		
3:25	16								X		
3:38	17								X		

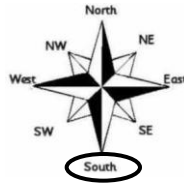
Weather Conditions

- Mostly Sunny
- Partly Cloudy
- Mostly Cloudy
- Overcast
- Hazy

Precipitation

- None
- Fog
- Rain
- Sleet
- Snow

Wind Direction (Blowing From)



Wind Speed

- Calm
- Light Breeze (1 – 8 km/h)
- Moderate Wind (8 – 25 km/h)
- Strong Winds (25 km/h or higher)

Temperature: 13 °C Relative Humidity: 82 %

Barometric Pressure: 100.52 kPa

Notes:

Date Signed: October 17, 2011

Name: Gloria Paul

Signature: *Gloria Paul*



ODOUR MONITORING DATA SHEET

DATE: October 17, 2011

TIME	LOCATION	60	30	15	7	4	2	<2	ND	DESCRIPTORS	COMMENTS
3:51	1								X		
4:03	2								X		
4:12	3								X		
4:21	4								X		
4:29	5								X		
4:36	6								X		
4:44	7								X		
4:53	8								X		
4:59	9								X		

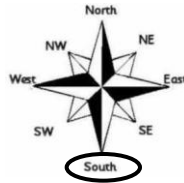
Weather Conditions

- Mostly Sunny
- Partly Cloudy
- Mostly Cloudy
- Overcast
- Hazy

Precipitation

- None
- Fog
- Rain
- Sleet
- Snow

Wind Direction (Blowing From)



Wind Speed

- Calm
- Light Breeze (1 – 8 km/h)
- Moderate Wind (8 – 25 km/h)
- Strong Winds (25 km/h or higher)

Temperature: 12 °C Relative Humidity: 88 %

Barometric Pressure: 100.19 kPa

Notes:

Date Signed: October 17, 2011

Name: Gloria Paul

Signature: *Gloria Paul*

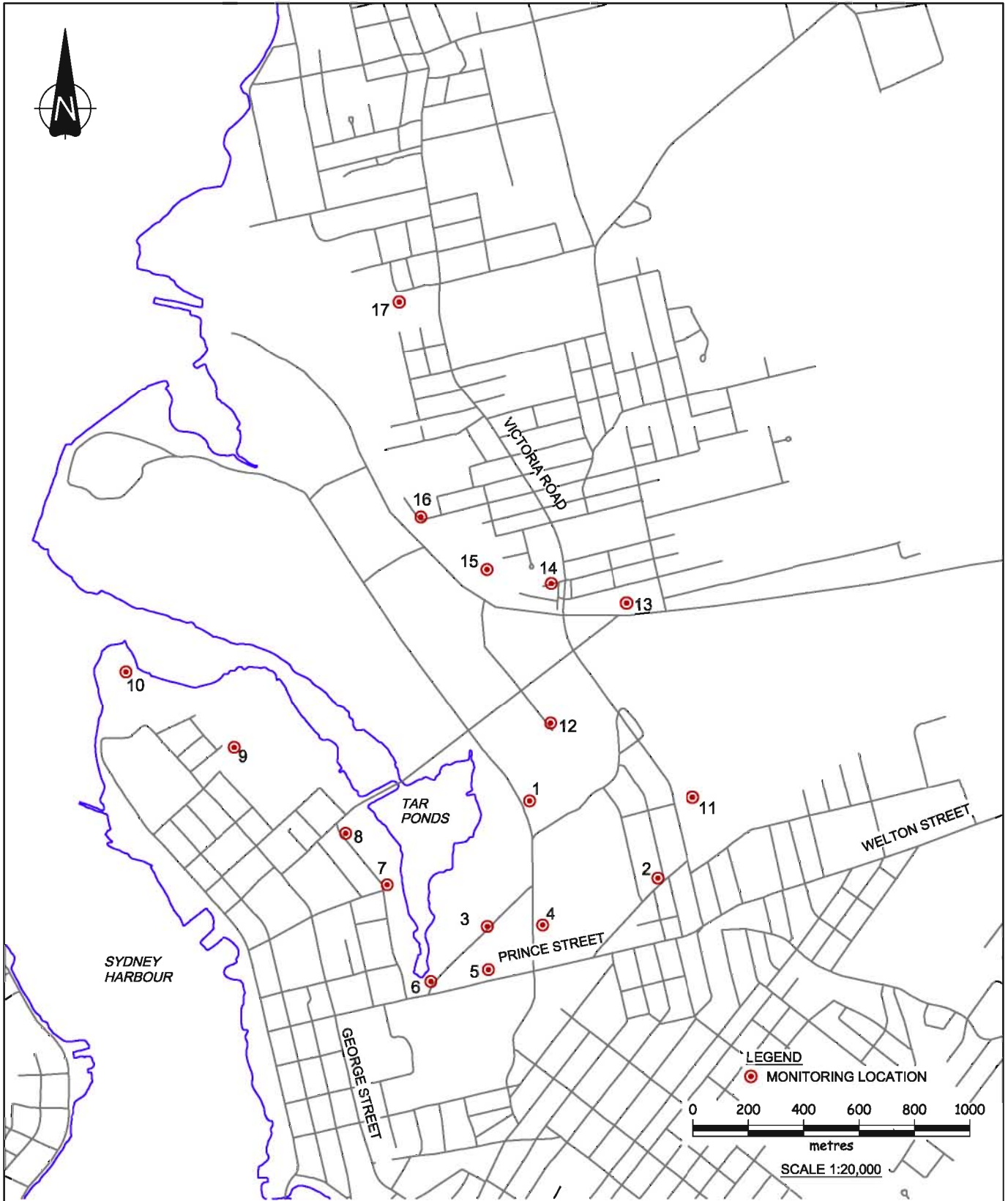


Figure 1

Community Odour Monitoring Circuit
 Sydney Tar Ponds and Coke Ovens Cleanup
Sydney, Nova Scotia



Location No.	Description	Latitude (Degrees (°) Minutes (') Seconds ("))	Longitude (Degrees (°) Minutes (') Seconds ("))
01	STPA Parking Lot	N46° 8' 42.89"	W60° 11' 0.08"
02	FAST Furniture	N46° 8' 33.76"	W60° 10' 37.56"
03	Bus Station - Terminal Road	N46° 8' 28.30"	W60° 11' 7.55"
04	French School	N46° 8' 28.36"	W60° 10' 58.23"
05	Boston Pizza	N46° 8' 23.25"	W60° 11' 7.48"
06	Fence Line - Prince and Terminal	N46° 8' 21.97"	W60° 11' 17.20"
07	Intercolonial Ambient Air Station (L5)	N46° 8' 33.36"	W60° 11' 24.30"
08	Corner of Intercolonial and Ferry Streets	N46° 8' 39.45"	W60° 11' 31.14"
09	DesBarres Street Ambient Air Station (L6)	N46° 8' 49.72"	W60° 11' 49.66"
10	Battery Point next to Fire Hydrant	N46° 8' 58.81"	W60° 12' 7.61"
11	Victoria Road Ambient Air Station (L1)	N46° 8' 42.97"	W60° 10' 32.62"
12	NS Lands Office Cul-de-sac	N46° 8' 51.94"	W60° 10' 56.32"
13	Currys Lane Ambient Air Station (L2)	N46° 9' 5.86"	W60° 10' 43.18"
14	Playground on Laurier Street Extension	N46° 9' 8.30"	W60° 10' 55.86"
15	200 m past Laurier Street Extension	N46° 9' 10.05"	W60° 11' 6.63"
16	Bottom of Henry Street	N46° 9' 16.30"	W60° 11' 17.60"
17	Harbourside Elementary School	N46° 9' 41.50"	W60° 11' 20.68"

Odor Descriptors

