





ODOUR MONITORING DATA SHEET

DATE: October 12, 2011

TIME	LOCATION	60	30	15	7	4	2	<2	ND	DESCRIPTORS	COMMENTS
6:35	1								X		
6:44	2								X		
6:55	3								X		
7:06	4								X		
7:15	5								X		
7:23	6								X		
7:33	7								X		
7:42	8								X		
7:53	9								X		
8:02	10								X		
8:21	11								X		
8:33	12								X		
8:43	13								X		
8:54	14								X		
9:03	15							X		515	Not site related (sewer)
9:13	16							X		515	Not site related (sewer)
9:26	17								X		

Weather Conditions

- Mostly Sunny
- Partly Cloudy
- Mostly Cloudy
- Overcast
- Hazy

Precipitation

- None
- Fog
- Rain
- Sleet
- Snow

Wind Direction (Blowing From)



Wind Speed

- Calm
- Light Breeze (1 – 8 km/h)
- Moderate Wind (8 – 25 km/h)
- Strong Winds (25 km/h or higher)

Temperature: 7 °C Relative Humidity: 70 %

Barometric Pressure: 102.66 kPa

Notes:

---

---

---

---

---

---

---

---

Date Signed: October 12, 2011

Name: Gloria Paul

Signature:



**ODOUR MONITORING DATA SHEET**

DATE: October 12, 2011

TIME	LOCATION	60	30	15	7	4	2	<2	ND	DESCRIPTORS	COMMENTS
9:40	1								X		
9:50	2								X		
10:00	3								X		
10:08	4								X		
10:17	5								X		
10:25	6								X		
10:34	7								X		
10:44	8								X		
10:54	9								X		
11:03	10								X		
11:22	11								X		
11:32	12								X		
11:45	13								X		
11:54	14								X		
1:00	15								X		
1:08	16								X		
1:18	17								X		

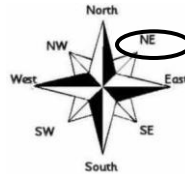
Weather Conditions

- Mostly Sunny
- Partly Cloudy
- Mostly Cloudy
- Overcast
- Hazy

Precipitation

- None
- Fog
- Rain
- Sleet
- Snow

Wind Direction (Blowing From)



Wind Speed

- Calm
- Light Breeze (1 – 8 km/h)
- Moderate Wind (8 – 25 km/h)
- Strong Winds (25 km/h or higher)

Temperature: 9 °C

Relative Humidity: 66 %

Barometric Pressure: 102.84 kPa

**Notes:**

---

---

---

---

---

---

---

---

---

---

Date Signed: October 12, 2011

Name: Gloria Paul

Signature:



**ODOUR MONITORING DATA SHEET**

DATE: October 12, 2011

TIME	LOCATION	60	30	15	7	4	2	<2	ND	DESCRIPTORS	COMMENTS
1:35	1								X		
1:45	2								X		
1:55	3								X		
2:05	4								X		
2:29	5								X		
2:39	6								X		
2:48	7								X		
2:57	8						X			712	Site odour
3:44	9							X		712	Site odour
3:55	10								X		
4:09	11								X		
4:21	12								X		
4:32	13								X		
4:41	14								X		
4:57	15								X		
4:59	16								X		

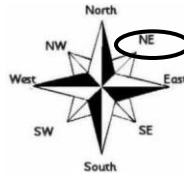
Weather Conditions

- Mostly Sunny
- Partly Cloudy
- Mostly Cloudy
- Overcast
- Hazy

Precipitation

- None
- Fog
- Rain
- Sleet
- Snow

Wind Direction (Blowing From)



Wind Speed

- Calm
- Light Breeze (1 – 8 km/h)
- Moderate Wind (8 – 25 km/h)
- Strong Winds (25 km/h or higher)

Temperature: 11 °C    Relative Humidity: 54 %

Barometric Pressure: 102.81 kPa

**Notes:**

---

---

---

---

---

---

---

---

---

---

Date Signed: October 12, 2011

Name: Gloria Paul

Signature:

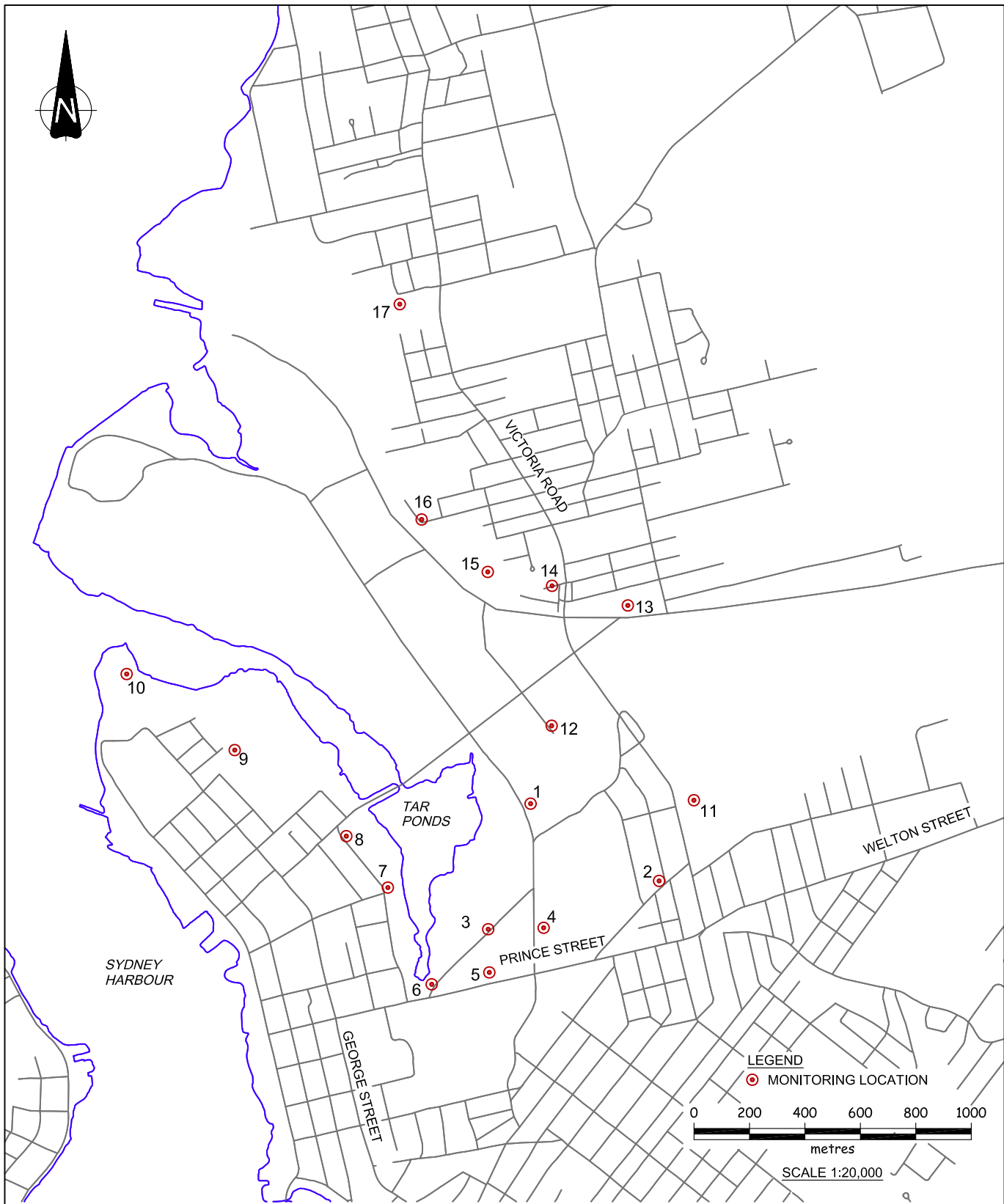


Figure 1

Community Odour Monitoring Circuit  
 Sydney Tar Ponds and Coke Ovens Cleanup  
*Sydney, Nova Scotia*



<b>Location No.</b>	<b>Description</b>	<b>Latitude (Degrees (°) Minutes (') Seconds (")</b>	<b>Longitude (Degrees (°) Minutes (') Seconds (")</b>
01	STPA Parking Lot	N46° 8' 42.89"	W60° 11' 0.08"
02	FAST Furniture	N46° 8' 33.76"	W60° 10' 37.56"
03	Bus Station - Terminal Road	N46° 8' 28.30"	W60° 11' 7.55"
04	French School	N46° 8' 28.36"	W60° 10' 58.23"
05	Boston Pizza	N46° 8' 23.25"	W60° 11' 7.48"
06	Fence Line - Prince and Terminal	N46° 8' 21.97"	W60° 11' 17.20"
07	Intercolonial Ambient Air Station (L5)	N46° 8' 33.36"	W60° 11' 24.30"
08	Corner of Intercolonial and Ferry Streets	N46° 8' 39.45"	W60° 11' 31.14"
09	DesBarres Street Ambient Air Station (L6)	N46° 8' 49.72"	W60° 11' 49.66"
10	Battery Point next to Fire Hydrant	N46° 8' 58.81"	W60° 12' 7.61"
11	Victoria Road Ambient Air Station (L1)	N46° 8' 42.97"	W60° 10' 32.62"
12	NS Lands Office Cul-de-sac	N46° 8' 51.94"	W60° 10' 56.32"
13	Currys Lane Ambient Air Station (L2)	N46° 9' 5.86"	W60° 10' 43.18"
14	Playground on Laurier Street Extension	N46° 9' 8.30"	W60° 10' 55.86"
15	200 m past Laurier Street Extension	N46° 9' 10.05"	W60° 11' 6.63"
16	Bottom of Henry Street	N46° 9' 16.30"	W60° 11' 17.60"
17	Harbourside Elementary School	N46° 9' 41.50"	W60° 11' 20.68"

# Odor Descriptors

