



MEMORANDUM

To: Jerome MacNeil; Donnie Burke; Geoff Verner; Ellen Gushue; Peter Weaver; Barbara Mattie

From: Dawn MacNeil

Date: October 3, 2011

Subject: Odour Monitoring Daily Report; September 30, 2011

Weather Conditions	Overcast
Precipitation	Rain
Wind Direction	South/South West
Wind Speed	Moderate winds 8 – 25 km/h
Temperature	17 °C - 22 °C

Three and one half rounds of monitoring were conducted today with no quantifiable site-related greater than 2 DT detected.

Please find attached:

- Odour Monitoring Data Sheets for September 30, 2011
- Monitoring circuit map
- Monitoring circuit locations
- Odour descriptor wheel



ODOUR MONITORING DATA SHEET

DATE: September 30, 2011

TIME	LOCATION	60	30	15	7	4	2	<2	ND	DESCRIPTORS	COMMENTS
6:40	1								X		
6:48	2								X		
6:56	3								X		
7:05	4								X		
7:13	5								X		
7:21	6								X		
7:28	7								X		
7:36	8								X		
7:44	9								X		
7:55	10								X		
8:09	11								X		
8:20	12								X		
8:29	13								X		
8:38	14								X		
8:46	15								X		
8:54	16								X		
9:04	17								X		

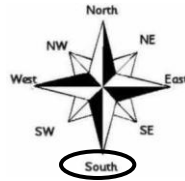
Weather Conditions

- Mostly Sunny
- Partly Cloudy
- Mostly Cloudy
- Overcast
- Hazy

Precipitation

- None
- Fog
- Rain
- Sleet
- Snow

Wind Direction (Blowing From)



Wind Speed

- Calm
- Light Breeze (1 – 8 km/h)
- Moderate Wind (8 – 25 km/h)
- Strong Winds (25 km/h or higher)

Temperature: 17 °C Relative Humidity: 100 %

Barometric Pressure: 100.83 kPa

Notes:

Date Signed: September 30, 2011

Name: Gloria Paul

Signature:



ODOUR MONITORING DATA SHEET

DATE: September 30, 2011

TIME	LOCATION	60	30	15	7	4	2	<2	ND	DESCRIPTORS	COMMENTS
9:24	1								X		
9:35	2								X		
9:45	3								X		
9:54	4								X		
10:02	5								X		
10:10	6							X		515	WWTP
10:18	7								X		
10:26	8								X		
10:36	9								X		
10:44	10								X		
11:00	11								X		
11:13	12								X		
11:22	13								X		
11:30	14								X		
11:38	15							X		715	Slight site odour
11:48	16								X		
11:59	17								X		

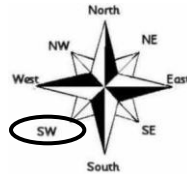
Weather Conditions

- Mostly Sunny
- Partly Cloudy
- Mostly Cloudy
- Overcast
- Hazy

Precipitation

- None
- Fog
- Rain
- Sleet
- Snow

Wind Direction (Blowing From)



Wind Speed

- Calm
- Light Breeze (1 – 8 km/h)
- Moderate Wind (8 – 25 km/h)
- Strong Winds (25 km/h or higher)

Temperature: 19 °C Relative Humidity: 94 %

Barometric Pressure: 100.80 kPa

Notes:

Date Signed: September 30, 2011

Name: Gloria Paul

Signature:



ODOUR MONITORING DATA SHEET

DATE: September 30, 2011

TIME	LOCATION	60	30	15	7	4	2	<2	ND	DESCRIPTORS	COMMENTS
12:59	1								X		
1:13	2								X		
1:21	3								X		
1:29	4								X		
1:37	5								X		
1:45	6							X		515	WWTP
1:54	7								X		
2:03	8								X		
2:12	9								X		
2:20	10								X		
2:37	11								X		
2:49	12								X		
2:58	13								X		
3:06	14							X		715	Slight site odour
3:14	15							X		715	Slight site odour
3:22	16							X		715	Slight site odour
3:35	17								X		

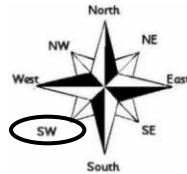
Weather Conditions

- Mostly Sunny
- Partly Cloudy
- Mostly Cloudy
- Overcast
- Hazy

Precipitation

- None
- Fog
- Rain
- Sleet
- Snow

Wind Direction (Blowing From)



Wind Speed

- Calm
- Light Breeze (1 – 8 km/h)
- Moderate Wind (8 – 25 km/h)
- Strong Winds (25 km/h or higher)

Temperature: 20 °C Relative Humidity: 88 %

Barometric Pressure: 100.86 kPa

Notes:

Date Signed: September 30, 2011

Name: Gloria Paul

Signature:



ODOUR MONITORING DATA SHEET

DATE: September 30, 2011

TIME	LOCATION	60	30	15	7	4	2	<2	ND	DESCRIPTORS	COMMENTS
3:54	1								X		
4:05	2								X		
4:13	3								X		
4:21	4								X		
4:29	5								X		
4:38	6								X		
4:46	7								X		
4:54	8								X		

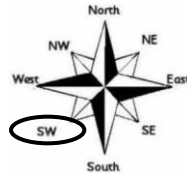
Weather Conditions

- Mostly Sunny
- Partly Cloudy
- Mostly Cloudy
- Overcast
- Hazy

Precipitation

- None
- Fog
- Rain
- Sleet
- Snow

Wind Direction (Blowing From)



Wind Speed

- Calm
- Light Breeze (1 – 8 km/h)
- Moderate Wind (8 – 25 km/h)
- Strong Winds (25 km/h or higher)

Temperature: 22 °C Relative Humidity: 73 % Barometric Pressure: 101.83 kPa

Notes: _____

Date Signed: September 30, 2011 Name: Gloria Paul Signature: *Gloria Paul*

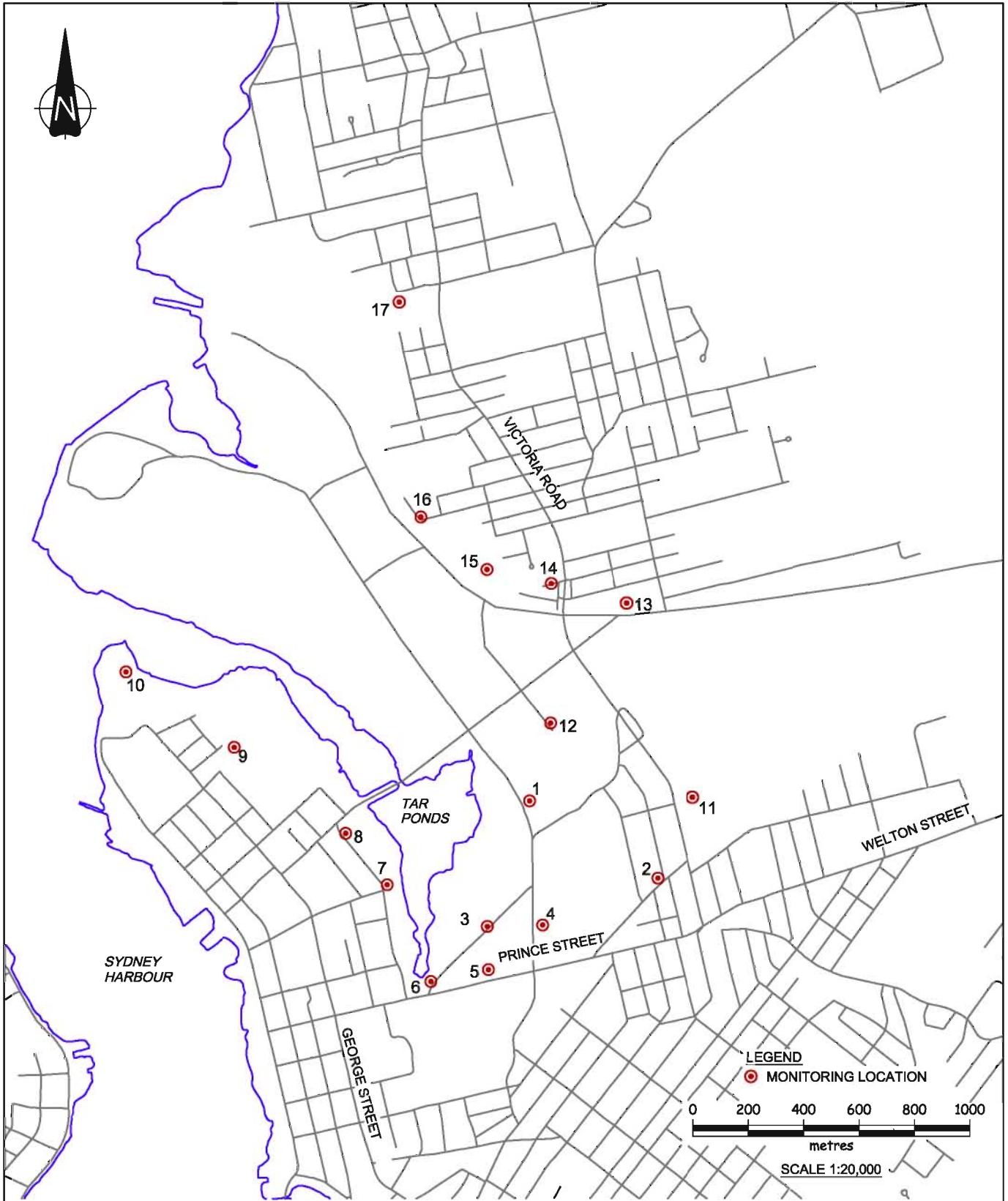


Figure 1

Community Odour Monitoring Circuit
 Sydney Tar Ponds and Coke Ovens Cleanup
Sydney, Nova Scotia



Location No.	Description	Latitude (Degrees (°) Minutes (') Seconds ("))	Longitude (Degrees (°) Minutes (') Seconds ("))
01	STPA Parking Lot	N46° 8' 42.89"	W60° 11' 0.08"
02	FAST Furniture	N46° 8' 33.76"	W60° 10' 37.56"
03	Bus Station - Terminal Road	N46° 8' 28.30"	W60° 11' 7.55"
04	French School	N46° 8' 28.36"	W60° 10' 58.23"
05	Boston Pizza	N46° 8' 23.25"	W60° 11' 7.48"
06	Fence Line - Prince and Terminal	N46° 8' 21.97"	W60° 11' 17.20"
07	Intercolonial Ambient Air Station (L5)	N46° 8' 33.36"	W60° 11' 24.30"
08	Corner of Intercolonial and Ferry Streets	N46° 8' 39.45"	W60° 11' 31.14"
09	DesBarres Street Ambient Air Station (L6)	N46° 8' 49.72"	W60° 11' 49.66"
10	Battery Point next to Fire Hydrant	N46° 8' 58.81"	W60° 12' 7.61"
11	Victoria Road Ambient Air Station (L1)	N46° 8' 42.97"	W60° 10' 32.62"
12	NS Lands Office Cul-de-sac	N46° 8' 51.94"	W60° 10' 56.32"
13	Currys Lane Ambient Air Station (L2)	N46° 9' 5.86"	W60° 10' 43.18"
14	Playground on Laurier Street Extension	N46° 9' 8.30"	W60° 10' 55.86"
15	200 m past Laurier Street Extension	N46° 9' 10.05"	W60° 11' 6.63"
16	Bottom of Henry Street	N46° 9' 16.30"	W60° 11' 17.60"
17	Harbourside Elementary School	N46° 9' 41.50"	W60° 11' 20.68"

Odor Descriptors

