



## MEMORANDUM

**To:** Jerome MacNeil; Donnie Burke; Geoff Verner; Ellen Gushue; Peter Weaver; Barbara Mattie

**From:** Dawn MacNeil

**Date:** September 29, 2011

**Subject:** Odour Monitoring Daily Report; September 28, 2011

---

<b>Weather Conditions</b>	Partly Cloudy
<b>Precipitation</b>	None
<b>Wind Direction</b>	South/South West
<b>Wind Speed</b>	Moderate winds 8 – 25 km/h
<b>Temperature</b>	5 °C - 16 °C

Three and one half rounds of monitoring were conducted today with no quantifiable site-related greater than <2 DT detected.

Please find attached:

- Odour Monitoring Data Sheets for September 28, 2011
- Monitoring circuit map
- Monitoring circuit locations
- Odour descriptor wheel



**ODOUR MONITORING DATA SHEET**

DATE: September 28, 2011

TIME	LOCATION	60	30	15	7	4	2	<2	ND	DESCRIPTORS	COMMENTS
6:40	1								X		
6:50	2								X		
7:00	3								X		
7:09	4								X		
7:18	5								X		
7:26	6								X		
7:35	7								X		
7:44	8								X		
7:54	9								X		
8:04	10							X		514	WWTP
8:27	11								X		
8:39	12							X		506	Not site related (garbage)
8:48	13								X		
8:59	14								X		
9:09	15								X		
9:19	16								X		
9:30	17								X		

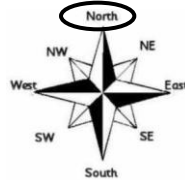
Weather Conditions

- Mostly Sunny
- Partly Cloudy
- Mostly Cloudy
- Overcast
- Hazy

Precipitation

- None
- Fog
- Rain
- Sleet
- Snow

Wind Direction (Blowing From)



Wind Speed

- Calm
- Light Breeze (1 – 8 km/h)
- Moderate Wind (8 – 25 km/h)
- Strong Winds (25 km/h or higher)

Temperature: 5 °C Relative Humidity: 81 %

Barometric Pressure: 102.19 kPa

**Notes:**

---

---

---

---

---

---

---

---

Date Signed: September 28, 2011

Name: Gloria Paul

Signature:



**ODOUR MONITORING DATA SHEET**

DATE: September 28, 2011

TIME	LOCATION	60	30	15	7	4	2	<2	ND	DESCRIPTORS	COMMENTS
9:43	1								X		
9:52	2								X		
10:04	3								X		
10:14	4								X		
10:22	5								X		
10:32	6								X		
10:41	7								X		
10:49	8								X		
10:58	9								X		
11:08	10							X		514	WWTP
11:42	11								X		
11:52	12								X		
1:03	13								X		
1:13	14								X		
1:21	15								X		
1:28	16								X		
1:41	17								X		

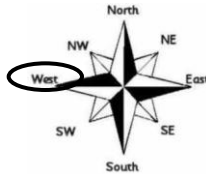
Weather Conditions

- Mostly Sunny
- Partly Cloudy
- Mostly Cloudy
- Overcast
- Hazy

Precipitation

- None
- Fog
- Rain
- Sleet
- Snow

Wind Direction (Blowing From)



Wind Speed

- Calm
- Light Breeze (1 – 8 km/h)
- Moderate Wind (8 – 25 km/h)
- Strong Winds (25 km/h or higher)

Temperature: 10 °C Relative Humidity: 71 %

Barometric Pressure: 102.35 kPa

**Notes:**

---

---

---

---

---

---

---

---

Date Signed: September 28, 2011

Name: Gloria Paul

Signature:



**ODOUR MONITORING DATA SHEET**

DATE: September 28, 2011

TIME	LOCATION	60	30	15	7	4	2	<2	ND	DESCRIPTORS	COMMENTS
1:55	1								X		
2:08	2								X		
2:20	3								X		
2:33	4								X		
2:41	5								X		
2:50	6								X		
2:58	7								X		
3:08	8								X		
3:17	9								X		
3:27	10							X		514	WWTP
3:49	11								X		
4:00	12								X		
4:07	13								X		
4:16	14								X		
4:25	15								X		
4:34	16								X		
4:43	17								X		

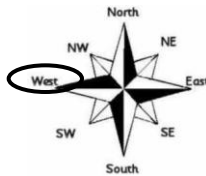
Weather Conditions

- Mostly Sunny
- Partly Cloudy
- Mostly Cloudy
- Overcast
- Hazy

Precipitation

- None
- Fog
- Rain
- Sleet
- Snow

Wind Direction (Blowing From)



Wind Speed

- Calm
- Light Breeze (1 – 8 km/h)
- Moderate Wind (8 – 25 km/h)
- Strong Winds (25 km/h or higher)

Temperature: 14 °C Relative Humidity: 55 %

Barometric Pressure: 102.27 kPa

**Notes:**

---

---

---

---

---

---

---

---

Date Signed: September 28, 2011

Name: Gloria Paul

Signature:



**ODOUR MONITORING DATA SHEET**

DATE: September 28, 2011

TIME	LOCATION	60	30	15	7	4	2	<2	ND	DESCRIPTORS	COMMENTS
4:55	1								X		

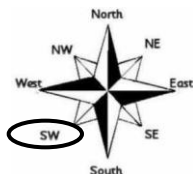
Weather Conditions

- Mostly Sunny
- Partly Cloudy
- Mostly Cloudy
- Overcast
- Hazy

Precipitation

- None
- Fog
- Rain
- Sleet
- Snow

Wind Direction (Blowing From)



Wind Speed

- Calm
- Light Breeze (1 – 8 km/h)
- Moderate Wind (8 – 25 km/h)
- Strong Winds (25 km/h or higher)

Temperature: \_\_\_16\_\_\_ °C    Relative Humidity: \_\_\_45\_\_\_ %    Barometric Pressure: \_\_\_102.12\_\_\_ kPa

**Notes:**

\_\_\_\_\_

\_\_\_\_\_

\_\_\_\_\_

\_\_\_\_\_

\_\_\_\_\_

\_\_\_\_\_

\_\_\_\_\_

Date Signed: September 28, 2011

Name: Gloria Paul

Signature:

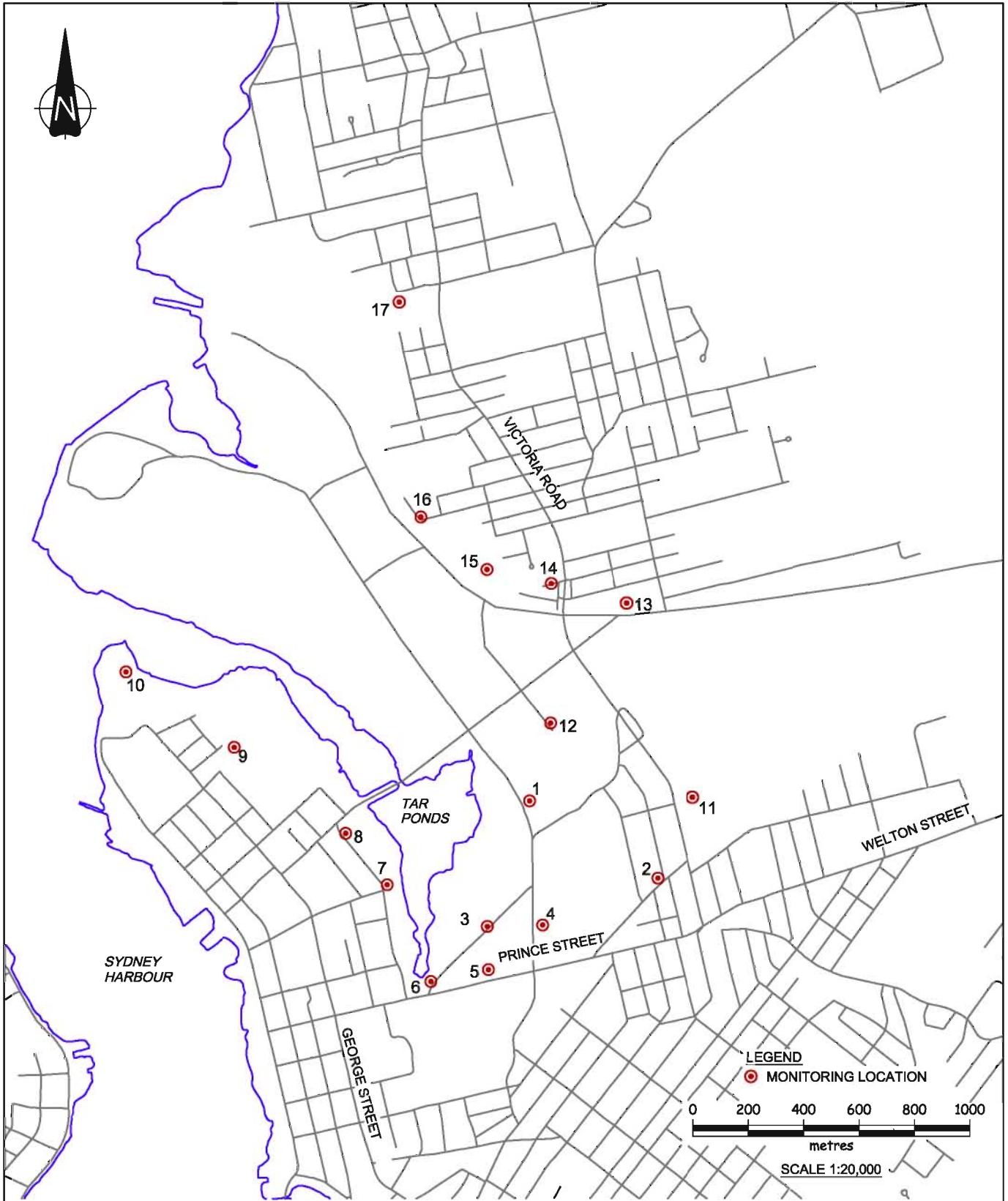


Figure 1

Community Odour Monitoring Circuit  
 Sydney Tar Ponds and Coke Ovens Cleanup  
*Sydney, Nova Scotia*



<b>Location No.</b>	<b>Description</b>	<b>Latitude (Degrees (°) Minutes (') Seconds ("))</b>	<b>Longitude (Degrees (°) Minutes (') Seconds ("))</b>
01	STPA Parking Lot	N46° 8' 42.89"	W60° 11' 0.08"
02	FAST Furniture	N46° 8' 33.76"	W60° 10' 37.56"
03	Bus Station - Terminal Road	N46° 8' 28.30"	W60° 11' 7.55"
04	French School	N46° 8' 28.36"	W60° 10' 58.23"
05	Boston Pizza	N46° 8' 23.25"	W60° 11' 7.48"
06	Fence Line - Prince and Terminal	N46° 8' 21.97"	W60° 11' 17.20"
07	Intercolonial Ambient Air Station (L5)	N46° 8' 33.36"	W60° 11' 24.30"
08	Corner of Intercolonial and Ferry Streets	N46° 8' 39.45"	W60° 11' 31.14"
09	DesBarres Street Ambient Air Station (L6)	N46° 8' 49.72"	W60° 11' 49.66"
10	Battery Point next to Fire Hydrant	N46° 8' 58.81"	W60° 12' 7.61"
11	Victoria Road Ambient Air Station (L1)	N46° 8' 42.97"	W60° 10' 32.62"
12	NS Lands Office Cul-de-sac	N46° 8' 51.94"	W60° 10' 56.32"
13	Currys Lane Ambient Air Station (L2)	N46° 9' 5.86"	W60° 10' 43.18"
14	Playground on Laurier Street Extension	N46° 9' 8.30"	W60° 10' 55.86"
15	200 m past Laurier Street Extension	N46° 9' 10.05"	W60° 11' 6.63"
16	Bottom of Henry Street	N46° 9' 16.30"	W60° 11' 17.60"
17	Harbourside Elementary School	N46° 9' 41.50"	W60° 11' 20.68"

# Odor Descriptors

