



ODOUR MONITORING DATA SHEET

DATE: September 16, 2011

TIME	LOCATION	60	30	15	7	4	2	<2	ND	DESCRIPTORS	COMMENTS
6:40	1								X		
6:49	2								X		
6:59	3								X		
7:07	4								X		
7:15	5								X		
7:23	6								X		
7:33	7								X		
7:43	8								X		
7:53	9								X		
8:04	10								X		
8:19	11								X		
8:30	12								X		
8:42	13								X		
8:50	14								X		
8:58	15								X		
9:09	16								X		
9:21	17								X		

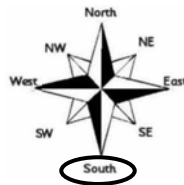
Weather Conditions

- Mostly Sunny
- Partly Cloudy
- Mostly Cloudy
- Overcast
- Hazy

Precipitation

- None
- Fog
- Rain
- Sleet
- Snow

Wind Direction (Blowing From)



Wind Speed

- Calm
- Light Breeze (1 – 8 km/h)
- Moderate Wind (8 – 25 km/h)
- Strong Winds (25 km/h or higher)

Temperature: 19 °C Relative Humidity: 94 %

Barometric Pressure: 99.96 kPa

Notes:

Date Signed: September 16, 2011

Name: Gloria Paul

Signature:



ODOUR MONITORING DATA SHEET

DATE: September 16, 2011

TIME	LOCATION	60	30	15	7	4	2	<2	ND	DESCRIPTORS	COMMENTS
9:59	1						X			715	Site odour
10:11	2							X		715	Slight site odour
10:24	3								X		
10:34	4							X		715	Slight site odour
11:28	5							X		715	Slight site odour
11:39	6								X		
11:48	7								X		
11:53	8								X		
12:50	9								X		
12:58	10							X		515	WWTP
1:11	11								X		
1:22	12								X		
1:30	13								X		
1:37	14								X		
1:44	15								X		
1:52	16								X		
2:03	17								X		

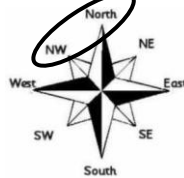
Weather Conditions

- Mostly Sunny
- Partly Cloudy
- Mostly Cloudy
- Overcast
- Hazy

Precipitation

- None
- Fog
- Rain
- Sleet
- Snow

Wind Direction (Blowing From)



Wind Speed

- Calm
- Light Breeze (1 – 8 km/h)
- Moderate Wind (8 – 25 km/h)
- Strong Winds (25 km/h or higher)

Temperature: 18 °C Relative Humidity: 88 % Barometric Pressure: 99.80 kPa

Notes: _____

Date Signed: September 16, 2011

Name: Gloria Paul

Signature: *Gloria Paul*



ODOUR MONITORING DATA SHEET

DATE: September 16, 2011

TIME	LOCATION	60	30	15	7	4	2	<2	ND	DESCRIPTORS	COMMENTS
2:19	1						X			715	Site Odour - biosolve
2:30	2							X		715	Slight site odour - biosolve
2:40	3								X		
2:49	4								X		
2:56	5								X		
3:08	6								X		
3:18	7								X		
3:26	8								X		
3:34	9								X		
3:42	10							X		515	WWTP
4:01	11								X		
4:12	12								X		
4:20	13								X		
4:27	14								X		
4:36	15								X		
4:42	16								X		
4:52	17								X		

Weather Conditions

- Mostly Sunny
- Partly Cloudy
- Mostly Cloudy
- Overcast
- Hazy

Precipitation

- None
- Fog
- Rain
- Sleet
- Snow

Wind Direction (Blowing From)



Wind Speed

- Calm
- Light Breeze (1 – 8 km/h)
- Moderate Wind (8 – 25 km/h)
- Strong Winds (25 km/h or higher)

Temperature: 14 °C Relative Humidity: 67 %

Barometric Pressure: 100.36 kPa

Notes:

Date Signed: September 16, 2011

Name: Gloria Paul

Signature:

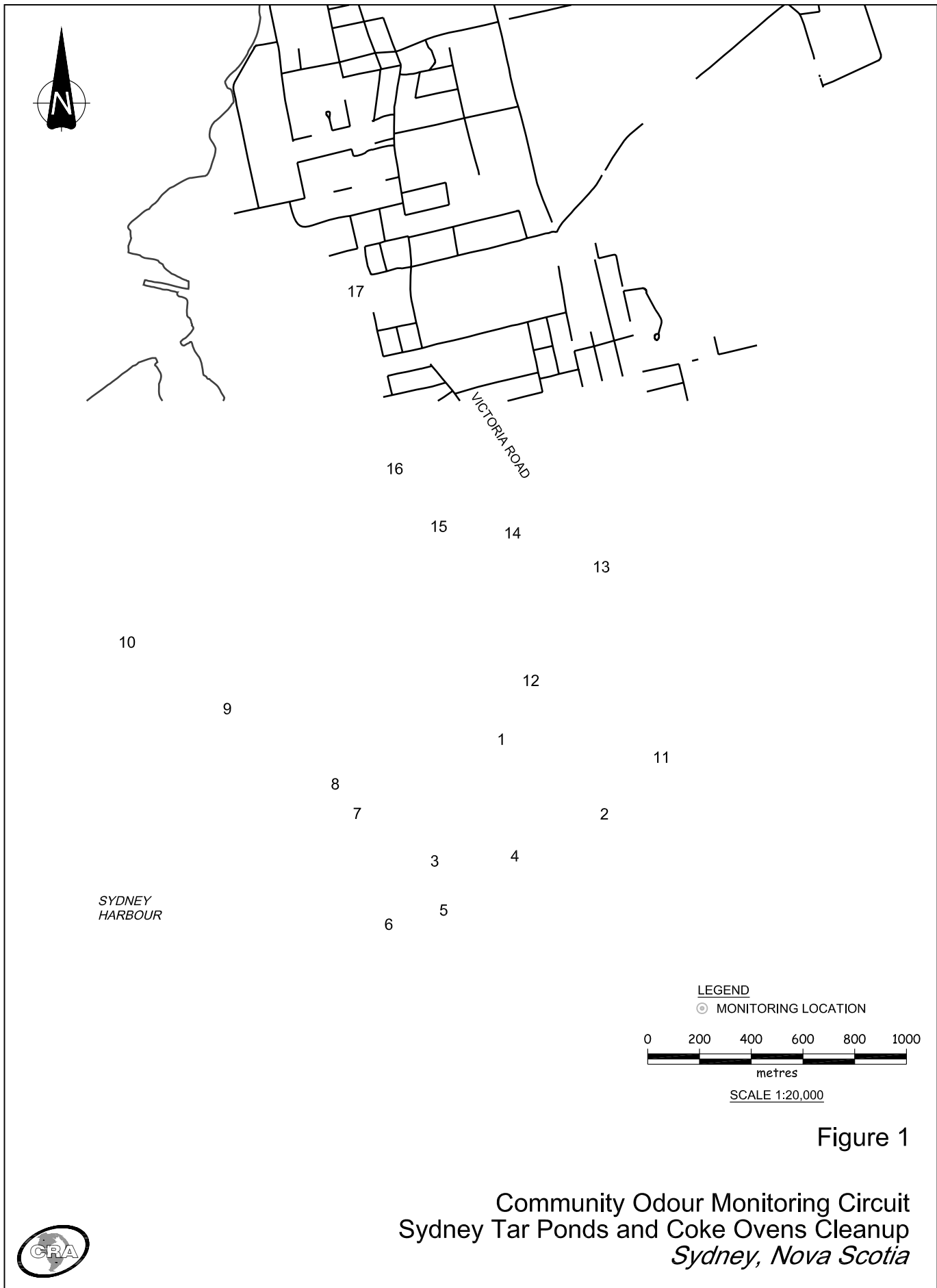


Figure 1

Community Odour Monitoring Circuit
 Sydney Tar Ponds and Coke Ovens Cleanup
Sydney, Nova Scotia

Location No.	Description	Latitude (Degrees (°) Minutes (') Seconds ("))	Longitude (Degrees (°) Minutes (') Seconds ("))
01	STPA Parking Lot	N46° 8' 42.89"	W60° 11' 0.08"
02	FAST Furniture	N46° 8' 33.76"	W60° 10' 37.56"
03	Bus Station - Terminal Road	N46° 8' 28.30"	W60° 11' 7.55"
04	French School	N46° 8' 28.36"	W60° 10' 58.23"
05	Boston Pizza	N46° 8' 23.25"	W60° 11' 7.48"
06	Fence Line - Prince and Terminal	N46° 8' 21.97"	W60° 11' 17.20"
07	Intercolonial Ambient Air Station (L5)	N46° 8' 33.36"	W60° 11' 24.30"
08	Corner of Intercolonial and Ferry Streets	N46° 8' 39.45"	W60° 11' 31.14"
09	DesBarres Street Ambient Air Station (L6)	N46° 8' 49.72"	W60° 11' 49.66"
10	Battery Point next to Fire Hydrant	N46° 8' 58.81"	W60° 12' 7.61"
11	Victoria Road Ambient Air Station (L1)	N46° 8' 42.97"	W60° 10' 32.62"
12	NS Lands Office Cul-de-sac	N46° 8' 51.94"	W60° 10' 56.32"
13	Currys Lane Ambient Air Station (L2)	N46° 9' 5.86"	W60° 10' 43.18"
14	Playground on Laurier Street Extension	N46° 9' 8.30"	W60° 10' 55.86"
15	200 m past Laurier Street Extension	N46° 9' 10.05"	W60° 11' 6.63"
16	Bottom of Henry Street	N46° 9' 16.30"	W60° 11' 17.60"
17	Harbourside Elementary School	N46° 9' 41.50"	W60° 11' 20.68"

Odor Descriptors

